

STATE OF KANSAS
STATE CORPORATION COMMISSION

WELL PLUGGING RECORD

Give All Information Completely
Make Required Affidavit
Mail or Deliver Report to
Conservation Division
State Corporation Comm.
245 North Water
Wichita, KS 67202

Stafford County. Sec. 4 Twp. 24S Rge. 11W E/W
Location as "NE/CNW $\frac{1}{2}$ SW $\frac{1}{2}$ " or footage from lines
E/2 SW SW

Lease Owner Graves Drilling Co, Inc.
Lease Name Figger Well No. 1

Office Address 910 Union Center Wichita, Kansas 67202
Character of Well (Completed as Oil, Gas or Dry Hole) _____

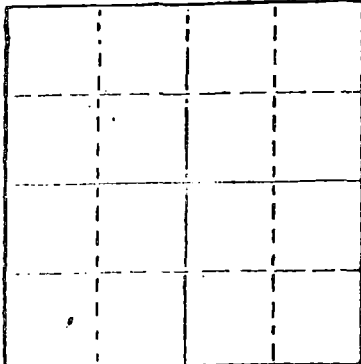
Dry Hole

Date Well completed 12-1-79 19
Application for plugging filed 12-1-79 19
Application for plugging approved 12-1-79 19
Plugging commenced 12-2-79 19
Plugging completed 12-2-79 19
Reason for abandonment of well or producing formation _____

If a producing well is abandoned, date of last production _____ 19

Was permission obtained from the Conservation Division or its agents before plugging was commenced? Yes

Name of Conservation Agent who supervised plugging of this well Wm T. Owen
Producing formation _____ Depth to top _____ Bottom _____ Total Depth of Well 3970'
Show depth and thickness of all water, oil and gas formations.



Locate well correctly on above Section Plat

OIL, GAS OR WATER RECORDS

CASING RECORD

FORMATION	CONTENT	FROM	TO	SIZE	PUT IN	PULLED OUT

Describe in detail the manner in which the well was plugged, indicating where the mud fluid was placed and the method or methods used in introducing it into the hold. If cement or other plugs were used, state the character of same and depth placed, from _____ feet to _____ feet for each plug set.

Mud To 330' 50 Sacks 50-50 Posmix 4%Gel
Mud To 40' 10 Sacks 50-50 Posmix 4%Gel
5 Sacks In Rat Hole

RECEIVED
STATE CORPORATION COMMISSION

DEC 13 1979


(If additional description is necessary, use BACK of this sheet)
Name of Plugging Contractor Merckle Drilling Co. Conservation Division
Wichita, Kansas

STATE OF Kansas COUNTY OF Barton, ss.
Clyde Merckle (employee of owner) or (owner or operator)
of the above-described well, being first duly sworn on oath, says: That I have knowledge of the facts, statements, and matters herein contained and the log of the above-described well as filed and that the same are true and correct. So help me God.

(Signature) Clyde Merckle
P. O. Box 1382 Great Bend, Kansas 67530
(Address)

SUBSCRIBED AND SWORN TO before me this 13th day of December, 1979

William D. Kuhn
Notary Public.



Graves Drilling Co., Inc.
 910 Union Center
 Wichita, Kansas 67202


Figger #1

E/2 SW SW Section 4 24 South 11 West

Stafford County

Driller's Log - Total 3970

0	-	150	Sand
150	-	557	Red Bed and Shale
557	-	572	Anhydrite
572	-	1065	Shale and Red Bed
1065	-	1590	Shale and Lime
1590	-	2120	Lime and Shale
2120	-	2505	Lime and Shale
2505	-	2880	Shale and Lime
2880	-	3000	Lime and Shale
3000	-	3165	Lime
3165	-	3660	Lime
3660	-	3970	Lime


 Clyde Merckle

RECEIVED
 STATE OCCUPATION COMMISSION

DEC 18 1973

CONSERVATION DIVISION
 WICHITA, KANSAS