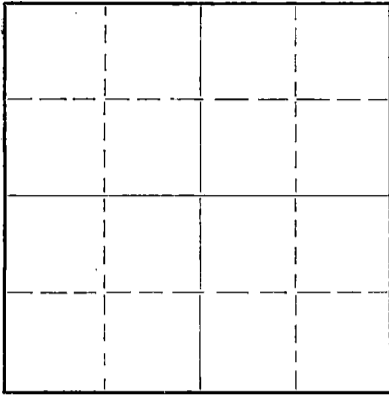


STATE OF KANSAS
STATE CORPORATION COMMISSION

WELL PLUGGING RECORD

Get All Information Completely
Make Required Affidavit
Mail or Deliver Report to:
Conservation Division
State Corporation Commission
800 Biting Building
Wichita, Kansas

NORTH



Locate well correctly on above
Section Plat

Stafford County. Sec. 7 Twp. 24 Rge. 11 (E) (W)
Location as "NE/CNW $\frac{1}{4}$ SW $\frac{1}{4}$ " or footage from lines NW/4 SE/4
Lease Owner B & R Drilling, Inc.
Lease Name Ranson Well No. #1
Office Address Russell, Kansas
Character of Well (completed as Oil, Gas or Dry Hole) Dry Hole
Date well completed October 19, 1949 19
Application for plugging filed February 8, 1950 Verbally 19
Application for plugging approved February 8, 1950 Verbally 19
Plugging commenced February 8, 1950 19
Plugging completed February 18, 1950 19
Reason for abandonment of well or producing formation Dry Hole

If a producing well is abandoned, date of last production 19
Was permission obtained from the Conservation Division or its agents before plugging was commenced? Yes

Name of Conservation Agent who supervised plugging of this well C. D. Stough
Producing formation Depth to top Bottom Total Depth of Well 3835' Feet
Show depth and thickness of all water, oil and gas formations.

OIL, GAS OR WATER RECORDS

CASING RECORD

Formation	Content	From	To	Size	Put In	Pulled Out
				8 5/8"	249'	None
				5 1/2"	3810'	3362.63'

Describe in detail the manner in which the well was plugged, indicating where the mud fluid was placed and the method or methods used in introducing it into the hole. If cement or other plugs were used, state the character of same and depth placed, from feet to feet for each plug set.

Plugging Record

Plugged back from 3818' to 3800' with crushed rock.
Dumped 5 sacks of cement with dump bailer at 3800'
Plugged back with heavy mud to 349'.
Dumped 15 sacks of cement on 10' rock bridge at 349'
Heavy mud to 30'.
10 Sacks of cement to bottom of cellar

(If additional description is necessary, use BACK of this sheet)

Correspondence regarding this well should be addressed to
Address

STATE OF Kansas, COUNTY OF Russell, ss.
Don Roberts (employee of owner) or (owner or operator) of the above-described well,
being first duly sworn on oath, says: That I have knowledge of the facts, statements, and matters herein contained and the log of the above-described well as filed and that the same are true and correct. So help me God.


(Signature) [Signature]

Russell, Kansas (Address)

SUBSCRIBED AND SWORN to before me this 27th day of February, 1950

[Notary Seal]

My commission expires 6-17-50



MAR 1 X 1950

Notary Public.

3-1-50

B & R DRILLING, INC.
RANSOM # 1

Sec. 7 Twp 24 Rge. 11
Stafford, County, Kansas

Total Depth: 3812 1/2'
Comm: 10/2/49
Comp: 10/19/49

Top: Lansing KC 3415'
Top: Viola 3810'

Casing

8 5/8" Set @ 249'
5 1/2" Set @ 3810-50'

Cement

150 Sacks Of Portland
50 Sacks Of Portland

Formations:	Depths:
Sand	40
Sand & Shale	135
Shale & Red Bed	200
Sand	215
Red Bed	249
Red Shale	320
Shale, Shells, ' Red Bed	585
Anhydrite	620
Red Bed	670
Shale & Shells	1110
Shale & Salt	1360
Shale & Shells	1490
Anhydrite & Shale	1515
Shale, Lime	1630
Lime Sandy	1745
Sandy Lime & Shale	1860
Lime	2030
Broken Lime & Shale	2110
Broken Lime	2200
Shale	2355
Lime & Shale	2590
Shale & Shells	2745
Lime	2775
Lime Shale	2970
Lime	3647
Lime	3742
Shale	3773
Lime & Shale	3794
Lime	3812 1/2


STATE OF KANSAS)
) SS
RUSSELL COUNTY)

I hereby certify that the above information is true and correct to the best of my knowledge.

Walter Robert

Subscribed and sworn to before me this 27 th day of October, 1949

Clay Lumme



My commission expires: 6/17/50