

STATE OF KANSAS  
STATE CORPORATION COMMISSION

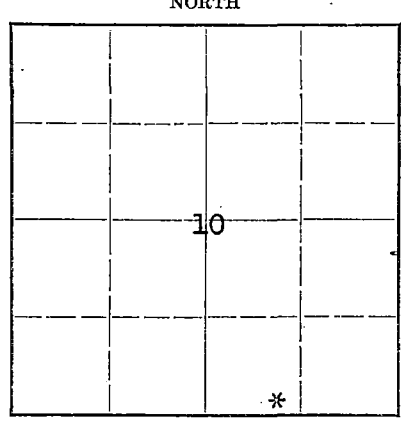
WELL PLUGGING RECORD

Give All Information Completely  
Make Required Affidavit  
Mail or Deliver Report to:  
Conservation Division  
State Corporation Commission  
800 Biting Building  
Wichita, Kansas

OR  
FORMATION PLUGGING RECORD

Strike out upper line  
when reporting plugging  
off formations.

Stafford County. Sec. 10 Twp. 24 Rge. 11 (W)  
Location as "NE 1/4 NW 1/4 SW 1/4" or footage from lines SE SW SE



Locate well correctly on above  
Section Plat

Lease Owner Sunray Oil Corporation  
Lease Name Banker 'D' Well No. 1  
Office Address Box 195, Great Bend, Kansas  
Character of Well (completed as Oil, Gas or Dry Hole) Oil  
Date well completed 7/16 19. 48  
Application for plugging filed 7/8 19. 48  
Application for plugging approved 7/9 19. 48  
Plugging commenced 7/14 19. 48  
Plugging completed 7/31 19. 48  
Reason for abandonment of well or producing formation Depleted

If a producing well is abandoned, date of last production January 1948

Was permission obtained from the Conservation Division or its agents before plugging was commenced? Yes

Name of Conservation Agent who supervised plugging of this well C. D. Stough  
Producing formation Viola Depth to top 3774 Bottom Total Depth of Well 3825' Feet

Show depth and thickness of all water, oil and gas formations.

OIL, GAS OR WATER RECORDS

CASING RECORD

Formation	Content	From	To	Size	Put In	Pulled Out
Misner	Oil	3745	3754	10-3/4"	260'	None
Viola	Oil	3774	--	7"	3774'	1875'

Describe in detail the manner in which the well was plugged, indicating where the mud fluid was placed and the method or methods used in introducing it into the hold. If cement or other plugs were used, state the character of same and depth placed, from \_\_\_\_\_ feet to \_\_\_\_\_ feet for each plug set.

Rock and 15 sx cement dumped on bottom. Rock and 3 sx cement @ 2800'. Rock and 3 sx cement @ 2600'. Rock and 3 sx cement @ 2350'. 15 sx cement in bottom of surface pipe @ 250'. Capped with 10 sx cement.

(If additional description is necessary, use BACK of this sheet)

Correspondence regarding this well should be addressed to E. P. Heath  
Address Box 487, Hutchinson, Kansas

Reed 8-6-48

STATE OF KANSAS, COUNTY OF BARTON, ss.  
G. D. Strother (employee of owner or owner or operator)

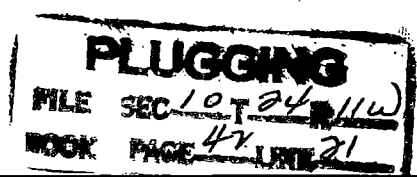
being first duly sworn on oath, says: That I have knowledge of the facts, statements, and matters herein contained and the log of the above-described well as filed and that the same are true and correct. So help me God.

(Signature) [Signature]  
Junior Engineer  
Box 195, Great Bend, Kansas  
(Address)

SUBSCRIBED AND SWORN to before me this 5 day of August, 1948.

[Signature] Notary Public.

My commission expires April 19, 1948



MARY BANKER 'D' #1  
 C-~~E~~ SW-SE  
 Sec. 10-24-11  
 Stafford County, Kans.

Sunray Oil Corporation


LOG:

Surface	270	Shale	2608
Red bed	531	Shale & shells	2628
Hyd	545	Lime & shale breaks	2661
Red bed & shale	820	Lime & shale	2743
Shale, red bed & shells	1079	Shale	2765
Shells & salt	1255	Broken lime	2854
Salt & shells	1350	Shale	2862
Shale & shells	1509	Sandy lime	2875
Lime broken	1637	Lime & shale	2906
Cherty lime	1657	Lime & shale	2954
Lime & shale	1730	Lime	3122
Lime & shale	1838	Lime & shale streaks	3171
Lime broken	1920	Lime broken	3191
Shale	1931	Shale & shells	3257
Lime	1947	Sand	3281
Shale & shells	1962	Shale & shells	3286
Lime & shale streaks	2104	Lime, shale & shells	3367
Shale & shells	2192	Shale, brown	3399
Lime broken	2235	Shale & shells	3434
Sticky shale & shells	2272	Lime & shale streaks	3477
Lime	2276	Cherty lime & shale	3510
Shale & shells	2346	Lime	3520
Lime broken	2375	Lime & shale	3524
Shale	2415	Porous or soft lime	3530
Shale & shells	2433	Lime & shale	3684
Broken lime	2441	Lime & shale & some chert	3705
Broken lime & shale	2467	Shale & chat	3726
Shale & shells	2538	Shale	3776
Shale	2565	Viola lime	3796
Lime	2569	Lime, shale & chert	3825

I, Fred McDaniel, do hereby certify that the above is a true and complete log of Sunray Oil Corporation's Mary Banker 'D' #1 located C-~~E~~/2-SW-SE, Sec. 10-24-11, Stafford County, Kansas.


*Fred McDaniel*  
 Ass't. Div. Supt.

Subscribed and sworn to before me this 4 day of August 1948.



*Martha Scott*  
 Notary Public

My Commission Expires: April 19, 1948



117537