

STATE OF KANSAS  
STATE CORPORATION COMMISSION

WELL PLUGGING RECORD

Give All Information Completely  
Make Required Affidavit  
Mail or Deliver Report to:  
Conservation Division  
State Corporation Commission  
800 Bittling Building  
Wichita, Kansas

STAFFORD

County. Sec. 10 Twp. 24 Rge. 11 (E) (W)

Location as "NE/CNW 1/4 SW 1/4" or footage from lines

Lease Owner Wm. E. PORTER et al

Lease Name Richardson Well No. 2

Office Address Stafford, Kansas

Character of Well (completed as Oil, Gas or Dry Hole) oil

Date well completed 7-7-51 19

Application for plugging filed 8-22-51 19

Application for plugging approved 8-23-51 19

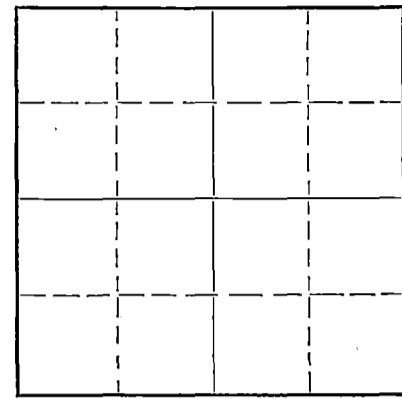
Plugging commenced 8-24-51 19

Plugging completed 8-29-51 19

Reason for abandonment of well or producing formation Exhausted

If a producing well is abandoned, date of last production 7-2-51 19

Was permission obtained from the Conservation Division or its agents before plugging was commenced? Yes



Locate well correctly on above Section Plat

Name of Conservation Agent who supervised plugging of this well

Producing formation VIOLA Depth to top Bottom Total Depth of Well 3828 Feet

Show depth and thickness of all water, oil and gas formations.

OIL, GAS OR WATER RECORDS

CASING RECORD

Formation	Content	From	To	Size	Put In	Pulled Out
				8 5/8"	268'	NONE
				5 1/2"	5816'	1521

Describe in detail the manner in which the well was plugged, indicating where the mud fluid was placed and the method or methods used in introducing it into the hole. If cement or other plugs were used, state the character of same and depth placed, from feet to feet for each plug set.

- From 3828' To 3810' Crushed rock
- From 3810' To 3780' Cement (5 sks.)
- From 3780' To 270' Heavy mud
- From 270' To 255' Permanent rock bridge
- From 255' To 210' Cement (15 sks.)
- From 210' To 40' Heavy mud
- From 40' To 30' Rock bridge
- From 30' To Bottom of cellar - Cement (10 sks.)

(If additional description is necessary, use BACK of this sheet)

Correspondence regarding this well should be addressed to PLAINS EXPLORATION CO.

Address DENVER, COLORADO

STATE OF KANSAS COUNTY OF STAFFORD

E. E. DUNCAN (employee of owner) or (owner or operator) of the above-described well,

being first duly sworn on oath, says: That I have knowledge of the facts, statements, and matters herein contained and the log of the above-described well as filed and that the same are true and correct. So help me God.

(Signature) E. E. Duncan


STAFFORD, KANSAS

(Address)

SUBSCRIBED AND SWORN to before me this 1st day of SEPT. 1951, 19

My commission expires Aug-4-1954

Notary Public.



SEP 3 X 1951 9-3-51  
CONSERVATION DIVISION  
Wichita, Kansas


WELL LOG BUREAU - KANSAS GEOLOGICAL SOCIETY.  
412 Union National Bank Bldg, Wichita, Kansas.

PORTER ET AL.  
Porter-Richardson No. 2

SEC. 10 T. 24 R. 11W.  
CSL SW $\frac{1}{4}$

Total Depth. 3828  
Comm. 6-21-41 Comp. 7-7-41  
Shot or Treated.  
Contractor. Creekmore Drilling Co.  
Issued. 10-18-41

County Stafford.



CASING.

85/8" 268'  
5 1/2" 3816'

Elevation.

Production. Pot. 5832 B.

Figures Indicate Bottom of Formations.

surface clay	40
sand	160
red bed	540
anhydrite	575
red rock & shale	785
shale and shells	1130
salt	1390
shale and lime	1490
shale and shells	1770
limo and shale	1895
sand	1905
shale and shells	1990
limo	2050
limo and shale	2355
shale and shells	2450
shale and lime	2945
lime	3030
lime and chert	3100
lime & shale breaks	3175
lime and shale	3250
shale and shells	3370
cherty limo	3505
limo	3590
brokon lime & shale	3630
limo	3675
limo and shale	3710 ✓
limo and chert	3730
shale and lime	3800
shale	3815
limo	3828

Tops -

Topeka 2910  
Viola 3815  
**RECEIVED**  
STATE CORPORATION COMMISSION

AUG 23 1951

CONSERVATION DIVISION  
Wichita, Kansas

Total Depth.

PLUGGING  
FILE SEC 10 T 24 R 11W  
BOOK PAGE 105 LINE 20