

STATE OF KANSAS
STATE CORPORATION COMMISSION

WELL PLUGGING RECORD

Give All Information Completely
Make Required Affidavit
Mail or Deliver Report to:
Conservation Division
State Corporation Commission
800 Bittings Building
Wichita, Kan.

OR
FORMATION PLUGGING RECORD

Strike out upper line
when reporting plug-
ging off formations.

Stafford County. Sec. 10 Twp. 24 Rge. 11 (E) 11 (W)

Location as "NE 1/4 NW 1/4 SW 1/4" or footage from lines CNL S 1/2 SW 1/4

Lease Owner **Wm. E. Porter et al**

Lease Name **Richardson** Well No. **3**

Office Address **Stafford, Kansas**

Character of Well (completed as Oil Gas or Dry Hole) **Oil Producer**

Date well completed **7/9/41** 19

Application for plugging filed **5/21/52** 19

Application for plugging approved **5/23/52** 19

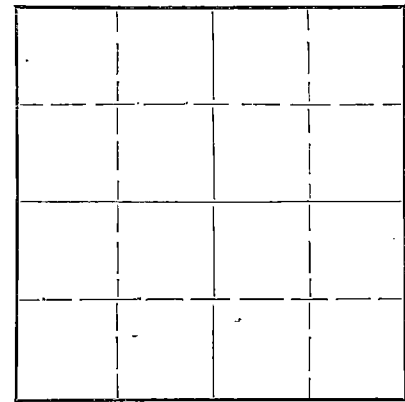
Plugging commenced **5/23/52** 19

Plugging completed **6/13/52** 19

Reason for abandonment of well or producing formation **Exhausted**

If a producing well is abandoned, date of last production **3/20/52** 19

Was permission obtained from the Conservation Division or its agents before plugging was com-
menced? **yes**



Locate well correctly on above
Section Plat

Name of Conservation Agent who supervised plugging of this well **Mr. M. A. Rives**

Producing formation **Viola** Depth to top Bottom Total Depth of Well **3821** Feet

Show depth and thickness of all water, oil and gas formations.

OIL, GAS OR WATER RECORDS

CASING RECORD

Formation	Content	From	To	Size	Put In	Pulled Out
				8 5/8"	283	None
				5 1/2"	3806	1844'

Describe in detail the manner in which the well was plugged, indicating where the mud fluid was placed and the method or methods used in introducing it into the hole. If cement or other plugs were used, state the character of same and depth placed, from feet to feet for each plug set.

Crushed Rock from 3821' to 3795'

Dumped Cement from 3795' to 3760'

Heavy mud from 3760' to 250'

Permanent Rock bridge from 250' to 240'

Cement (15 sks.) from 240' to 195'

Heavy Mud from 195' to 35'

Rock bridge from 35' to 30'

Cement (10 sks.) from 30' to B.O.C.

(If additional description is necessary, use BACK of this sheet)

Correspondence regarding this well should be addressed to **Plains Exploration Company**
Address **Denver, Colorado**

STATE OF **Kansas**, COUNTY OF **Stafford**, ss.
E. E. Duncan (employee of owner) or (owner or operator) of the above-described well,

being first duly sworn on oath, says: That I have knowledge of the facts, statements, and matters herein contained and the log of the above-described well as filed and that the same are true and correct. So help me God.

(Signature) *E. E. Duncan*

Stafford, Kansas (Address)

SUBSCRIBED AND SWORN to before me this **20th** day of **June** 19 **52**

My commission expires **Aug 4, 1954**

RECEIVED
STATE CORPORATION COMMISSION

PLUGGING
MAY 23 1952
JUN 24 1952
CONSERVATION DIVISION
Wichita, Kansas

Notary Public.

PLUGGING REPORT

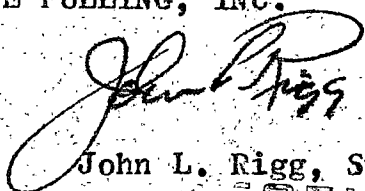
W. E. Porter et al.
P. O. Box 273
Stafford, Kansas

Richardson # 3
10/14/11, Stafford County

June 14, 1952

Total Depth	3821'
8/58" set @	283' Circulated with cement.
5 1/2" set @	3806' 100 sacks cement
Plugged back from	3821' to 3795' with crushed rock.
" " "	3795' to 3760' cement (5 sacks)
" " "	3760' to 250' heavy mud.
" " "	250' to 240' permanent rock bridge.
" " "	240' to 195' cement (15 sacks)
" " "	195' to 35' heavy mud.
" " "	35' to 30' rock bridge.
" " "	30' to Bottom of cellar, cement (10 sacks).

PIPE PULLING, INC.

By 
John L. Rigg, Supt.

RECEIVED
STATE CORPORATION COMMISSION
JUN 24 1952
CONSERVATION DIVISION
Wichita, Kansas


WELL LOG BUREAU - KANSAS GEOLOGICAL SOCIETY.
412 Union National Bank Bldg, Wichita, Kansas.

PORTER ET AL.
Porter-Richardson No. 3

SEC. 10 T. 24 R. 11W.
CNL S $\frac{1}{2}$ SW $\frac{1}{4}$

Total Depth. 3821.
Comm. 7-9-41 Comp. 8-2-41
Shot or Treated.
Contractor. Crockmore Drilling Co.
Issued. 10-18-41

County Stafford.



CASING.

85/8" 283'
5 1/2" 3806'

Elevation.

Production. Pot. 8467 B.

Figures Indicate Bottom of Formations.

sand and red bed	284	
red bed	540	
anhydrite	575	
shale and shells	1120	
salt	1385	
shale	2115	
shale and shells	2405	
shale and lime	2500	
shale and shells	2550	
lime broken	2570	
shale and lime	2900	
lime	3090	
lime and shale	3135	
lime	3235	
shale and sand	3295	
lime broken	3300	
lime and shale	3445	
lime and chert	3530	
cherty lime	3550	
lime and shale	3585	
lime	3630	
lime and shale	3660	
lime and shale	3695	
cherty lime	3806	
CABLE		
lime	3809	
chert	3811	show oil
lime	3821	

Total Depth.

Hole filled to 2600'

Tops - Topeka 2900
Viola 3804

PLUGGING
DATE OCT 10 24 11W
PAGE 23 LINE 31

RECEIVED
STATE CORPORATE COMMISSION

JUNE 4 1952

CONSERVATION DIVISION
Wichita, Kansas