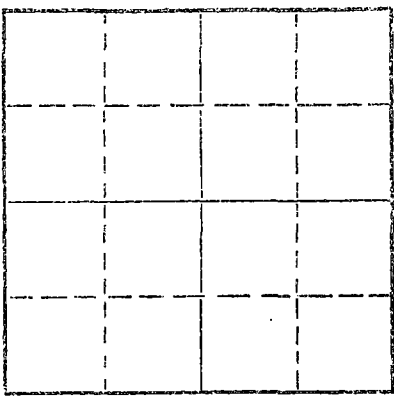


Give All Information Completely  
Make Required Affidavit  
Mail or Deliver Report to:  
Conservation Division  
State Corporation Commission  
P. O. Box 17027  
Wichita, Kansas 67217  
NORTH

WELL PLUGGING RECORD



Locate well correctly on above Section Plat

Stafford County, Sec. 24 Twp. 24 Rge. 14 (E) (W)  
Location as "NE/CNW/SW" or footage from lines SE SW SW  
Lease Owner Addis Oil Operations  
Lease Name Koelsch #7 Well No.  
Office Address Wichita, Kansas 67208  
Character of Well (completed as Oil, Gas or Dry Hole)  
Date well completed 19\_\_  
Application for plugging filed 19\_\_  
Application for plugging approved 19\_\_  
Plugging commenced 9/25/73 19\_\_  
Plugging completed 10/3/73 19\_\_  
Reason for abandonment of well or producing formation depleted.  
If a producing well is abandoned, date of last production 19\_\_  
Was permission obtained from the Conservation Division or its agents before plugging was commenced? yes

Name of Conservation Agent who supervised plugging of this well Biberstein  
Producing formation Depth to top Bottom Total Depth of Well 3900 Feet  
Show depth and thickness of all water, oil and gas formations.

OIL, GAS OR WATER RECORDS


CASING RECORD

FORMATION	CONTENT	FROM	TO	SIZE	PUT IN	PULLED OUT
				8-5/8	758	none
				5 1/2"	3899	2878'

Describe in detail the manner in which the well was plugged, indicating where the mud fluid was placed and the method or methods used in introducing it into the hole. If cement or other plugs were used, state the character of same and depth placed, from feet to feet for each plug set.

Checked bottom, ran sand to 3700' and dumped 5 sacks cement.  
Shot pipe at 3122', 3027', 2934', pulled 90 joints. Set 10' rock bridge at 420' and dumped 10 sacks of cement to keep fluid down. Dumped 5 yards ready mix.

PLUGGING COMPLETE.



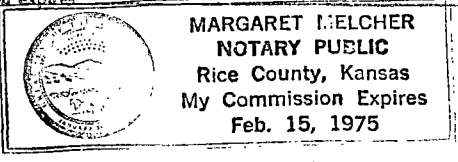
(If additional description is necessary, use BACK of this sheet)  
Name of Plugging Contractor KNIGHT CASING PULLING CO., INC.  
Address CHASE, KANSAS

STATE OF KANSAS, COUNTY OF RICE, ss.  
NOEL J. KNIGHT (employee of owner) or (owner or operator) of the above-described well, being first duly sworn on oath, says: That I have knowledge of the facts, statements, and matters herein contained and the log of the above-described well as filed and that the same are true and correct. So help me God.

(Signature) Noel Knight  
CHASE, KANSAS (Address)

SUBSCRIBED AND SWORN TO before me this 4th day of October, 1973

My commission expires



Margaret Melcher  
Notary Public.

SEP 19 1973

CONSERVATION DIVISION  
Wichita, KansasDRILLER'S LOG

Company: Helmerich and Payne, Inc.

Location: SE SW SW  
Sec. 24 - 24S - 14W  
Stafford Co., Kansas

Farm: Koelsch

Well Number: 7

Commenced: April 28, 1955

Total Depth: 3900'

Completed: May 7, 1955

Elevation: 1949' K.B.

Casing: 8 5/8" @ 840'  
5 1/2" @ 3899'

<u>FORMATION</u>	<u>DEPTH</u>	<u>FORMATION</u>	<u>DEPTH</u>
Clay	0 - 30	Shale	2805 - 3125
Sand	30 - 90	Lime and Shale	3125 - 3245
Red Bed and Shale	90 - 730	Lime	3245 - 3485
Red Bed	730 - 830	Lime and Shale	3485 - 3625
Anhydrite	830 - 855	Lime	3625 - 3900
Red Bed and Shale	855 - 1640	Total Depth	3900
Shale and Lime	1640 - 2805		

This is to certify that the above information is true and correct to the best of my knowledge.

Nathan E. Clark  
Nathan E. Clark

Subscribed and sworn to before me this 1st day of June, 1955.

My commission expires

July 19, 1956

Michael Lindemann  
Notary Public