

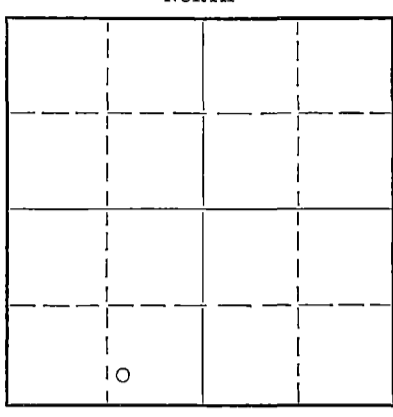
STATE OF KANSAS  
STATE CORPORATION COMMISSION

WELL PLUGGING RECORD

Give All Information Completely  
Make Required Affidavit  
Mail or Deliver Report to:  
Conservation Division  
State Corporation Commission  
800 Bitting Building  
Wichita, Kansas

Stafford County, Sec. 24 Twp. 24 Rge. 14 (E) (W)

Location as "NE/CNW $\frac{1}{4}$ SW $\frac{1}{4}$ " or footage from lines SW SE SW  
Lease Owner White Eagle Oil Company  
Lease Name Koelsch Well No. 3  
Office Address First National Bldg., Tulsa, Oklahoma  
Character of Well (completed as Oil, Gas or Dry Hole) dry hole  
Date well completed June 3 19 53  
Application for plugging filed June 3 19 53  
Application for plugging approved June 3 19 53  
Plugging commenced June 3 19 53  
Plugging completed June 3 19 53  
Reason for abandonment of well or producing formation dry hole



Locate well correctly on above Section Plat

If a producing well is abandoned, date of last production 19  
Was permission obtained from the Conservation Division or its agents before plugging was commenced? Yes

Name of Conservation Agent who supervised plugging of this well M. A. Rives  
Producing formation Depth to top Bottom Total Depth of Well 3879 Feet  
Show depth and thickness of all water, oil and gas formations.

OIL, GAS OR WATER RECORDS


CASING RECORD

Formation	Content	From	To	Size	Put In	Pulled Out
				8 5/8	8111'	none

Describe in detail the manner in which the well was plugged, indicating where the mud fluid was placed and the method or methods used in introducing it into the hole. If cement or other plugs were used, state the character of same and depth placed, from feet to feet for each plug set.

Hole filled with heavy rotary mud from total depth to 270'. Plug set.  
Hole filled with 20 sx cement and 1 sk hulls from 270' to 40'. Top plug set.  
Hole filled with 10 sx cement 1 sk hulls from 40' to surface.

6-10-53



(If additional description is necessary, use BACK of this sheet)  
Name of Plugging Contractor Hilton Drilling Company, Inc.  
Address P. O. Box 108, Great Bend, Kansas

STATE OF KANSAS, COUNTY OF BARTON, ss.  
Henry Peacock (employee of owner) or (owner or operator) of the above-described well,


being first duly sworn on oath, says: That I have knowledge of the facts, statements, and matters herein contained and the log of the above-described well as filed and that the same are true and correct. So help me God.

HILTON DRILLING COMPANY, INC.  
(Signature) Henry Peacock Secretary  
Great Bend, Kansas (Address)

SUBSCRIBED AND SWORN to before me this 5th day of June, 19 53

Margaret Whitson Notary Public.

My commission expires April 4, 1956



D R I L L E R ' S L O G

COMPANY: WHITE EAGLE OIL COMPANY LOCATION: <sup>SW SE</sup> NE SW SW 24-24-14  
 CONTRACTOR: HILTON DRILLING COMPANY, INC. Stafford County,  
 Kansas  
 FARM NAME: KOELSCH NO. 3 ELEVATION: 1945 D.F.  
 COMMENCED: 5-23-53  
 COMPLETED: 6-3-53

Casing Used: 8-5/8" set @ 844' w/500 sacks and  
 5 sacks calcium chloride

Clay and sand	40
Sand and gravel	120
Shale shells	220
Hard sand	230
Red Bed	525
Red bed, shale and shells	835
Anhydrite	865
Red shale	925
Shale and shells	1415
Brown lime	1740
Lime and shale	1925
Lime	2350
Lime and shale	3228
Lime	3454
Lime and shale	3592
Lime	3879
Total Depth	3879

TOPS:

Heebner	3462
Brown Lime	3603
Lansing (K.C.)	3631

STATE OF KANSAS )  
 ) SS  
 COUNTY OF BARTON )

I, the undersigned, being duly sworn on oath, state that the above statement and log are true and a correct record and log of the well drilled at the location above described.

HILTON DRILLING COMPANY, INC.

*Henry Peacock*  
 Henry Peacock, Secretary

Subscribed and sworn to before me this 5th day of June, 1953.

My commission expires: 4-4-56

*Margaret Whitman*  
 Notary Public

