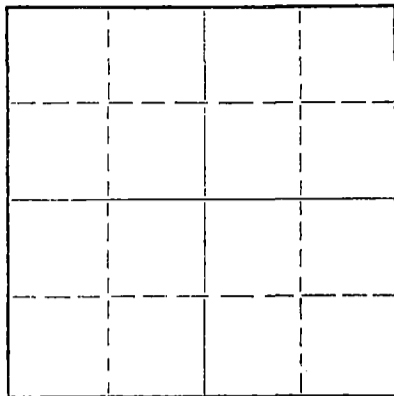


WELL PLUGGING RECORD

Give All Information Completely
Make Required Affidavit
Mail or Deliver Report to:
Conservation Division
State Corporation Commission
212 No. Market
Wichita, Kansas

NORTH



Locate well correctly on above
Section Plat

Stafford County, Sec. 15 Twp. 24S Rge. (E) 11 (W)

Location as "NE/CNW%SW%" or footage from lines S 1/2 S 1/2 SW
Lease Owner Braden-Zenith, Inc.
Lease Name ZU Well No. 8
Office Address 200 East First, Wichita, Kansas 67202
Character of Well (completed as Oil, Gas or Dry Hole) Dry Hole
Date well completed January 3, 19 70
Application for plugging filed 19
Application for plugging approved 19
Plugging commenced January 3, 19 70
Plugging completed January 3, 19 70
Reason for abandonment of well or producing formation Dry Hole

If a producing well is abandoned, date of last production 19
Was permission obtained from the Conservation Division or its agents before plugging was commenced? Yes

Name of Conservation Agent who supervised plugging of this well Herman Justus of Nickerson
Producing formation _____ Depth to top _____ Bottom _____ Total Depth of Well 3871 Feet
Show depth and thickness of all water, oil and gas formations.

OIL, GAS OR WATER RECORDS

CASING RECORD

FORMATION	CONTENT	FROM	TO	SIZE	PUT IN	PULLED OUT
	Surface	0	253'	10-3/4"	253'	None
	Casing					

RECEIVED
STATE CORPORATION COMMISSION
JAN 7 1970
CONSERVATION DIVISION
Wichita, Kansas

Describe in detail the manner in which the well was plugged, indicating where the mud fluid was placed and the method or methods used in introducing it into the hole. If cement or other plugs were used, state the character of same and depth placed, from _____ feet to _____ feet for each plug set.

Heavy Mud from Total Depth to 400 Feet,
Plug and 25 sax Cement; Mud to 240 Feet,
Plug and 25 sax Cement; Mud to 40 Feet,
1/2 sax Hulls and Plug Bridged w/Kelly;
10 sax Cement to Base of Cellar; 2 sax
Cement in Rat Hole. Job Completed
@ 7:00 P.M. on 1/3/70.

(If additional description is necessary, use BACK of this sheet)

Name of Plugging Contractor Sage Drilling Co., Inc.
Address 500 Bitting Building, Wichita, Kansas 67202

STATE OF KANSAS, COUNTY OF SEDGWICK, ss.
Wayne W. Kahmeyer of Sage Drilling Co. (employee of owner) or (owner or operator) of this above described


well, being first duly sworn on oath, says: That I have knowledge of the facts, statements, and matters herein contained and the log of the above described well as filed and that the same are true and correct. So help me God.

(Signature) Wayne W. Kahmeyer
500 Bitting Building, Wichita, Kansas 67202
(Address)

SUBSCRIBED AND SWORN TO before me this 6th day of January, 19 70

November 26, 1970.

Louise K. Whitted
Louise K. Whitted - Notary Public.



RECEIVED
STATE CORPORATION COMMISSION
JAN 7 1970
CONSERVATION DIVISION
Wichita, Kansas

DRILLERS LOG

ZU-8


CASING RECORD:	OPERATOR:	Braden-Zenith, Inc.	DESCRIPTION:
10-3/4" @ 253' w/250 sax cement	CONTRACTOR:	Sage Drilling Co., Inc.	S ¹ / ₂ S ¹ / ₂ SW Sec. 15-24S-11W Stafford Co., Kansas
TOTAL DEPTH:	COMMENCED:	December 26, 1969	ELEVATION: 1820 KB
3871'	COMPLETED:	January 3, 1970	

<u>FORMATION</u>	<u>FROM</u>	<u>TO</u>	<u>REMARKS</u>
Top Soil	0	37	
Sand	37	128	
Shale & Red Bed	128	254	
Shale & Sand	254	1085	
Shale	1085	1435	
Lime & Shale	1435	3290	
Shale & Lime	3290	3420	
Lime	3420	3595	
Lime & Chert	3595	3690	
Cherty Conglomerate	3690	3712	
Lime	3712	3789	
Shale, Lime & Chert	3789	3871	D&A

I certify that this is a true and correct copy of the above log to the best of my knowledge.

SAGE DRILLING CO., INC.

By Wayne W. Kahmeyer
Wayne W. Kahmeyer



Subscribed and sworn to before me this 6th day of January, 1970.

Louise K. Whitted
Louise K. Whitted, Notary Public

My commission expires:
November 26, 1970.