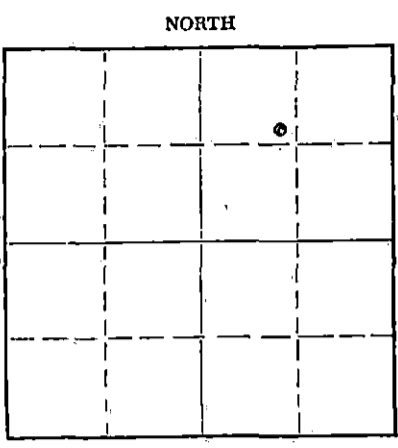


STATE OF KANSAS  
STATE CORPORATION COMMISSION

WELL PLUGGING RECORD

Give All Information Completely  
Make Required Affidavit  
Mail or Deliver Report to:  
Conservation Division  
State Corporation Commission  
211 No. Broadway  
Wichita, Kansas

STAFFORD County. Sec. 27 Twp. 24 Rge. 14 (E) (W)



Locate well correctly on above  
Section Plat

Location as "NE/CNW/SW" or footage from lines: SE NW NE  
Lease Owner: ICER ADDIS  
Lease Name: Neill Well No. 1  
Office Address: Great Bend, Kansas  
Character of Well (completed as Oil, Gas or Dry Hole): Dry Hole  
Date well completed: 19 May 19 65  
Application for plugging filed: 19 May 19 65  
Application for plugging approved: 19 May 19 65  
Plugging commenced: 19 May 19 65  
Plugging completed: 19 May 19 65  
Reason for abandonment of well or producing formation: Dry Hole

If a producing well is abandoned, date of last production: 19  
Was permission obtained from the Conservation Division or its agents before plugging was commenced? Yes

Name of Conservation Agent who supervised plugging of this well: Archie Elving  
Producing formation: \_\_\_\_\_ Depth to top: \_\_\_\_\_ Bottom: \_\_\_\_\_ Total Depth of Well: 4230 Feet  
Show depth and thickness of all water, oil and gas formations.

OIL, GAS OR WATER RECORDS

CASING RECORD

FORMATION	CONTENT	FROM	TO	SIZE	PUT IN	PULLED OUT

Describe in detail the manner in which the well was plugged, indicating where the mud fluid was placed and the method or methods used in introducing it into the hole. If cement or other plugs were used, state the character of same and depth placed, from \_\_\_\_\_ feet to \_\_\_\_\_ feet for each plug set.

Filled hole with heavy mud to 190', set plug and 1/4 sack of hulls and 25 sacks of cement thru drill pipe. Filled hole with mud to 40', set plug and hulls and ten sacks of cement. Put 2 sacks of cement in rat hole.

RECEIVED  
STATE CORPORATION COMMISSION

JUN 11 1965

CONSERVATION DIVISION  
Wichita, Kansas

(If additional description is necessary, use BACK of this sheet)

Name of Plugging Contractor: BURT DRILLING CO.  
Address: Great Bend, Kansas

STATE OF KANSAS, COUNTY OF BARTON, ss.  
Duke C. Burt (employee of owner) or (owner or operator) of the above-described well, being first duly sworn on oath, says: That I have knowledge of the facts, statements, and matters herein contained and the log of the above-described well as filed and that the same are true and correct. So help me God.

(Signature) Duke C. Burt  
1823 Washington, Great Bend, Kansas  
(Address)

SUBSCRIBED AND SWORN to before me this 27th day of May, 19 65

My commission expires DECEMBER 31, 1968 July 1, 1968

Jessie Lee Dunn  
Jessie Lee Dunn Notary Public.

ICER ADDIS  
Great Bend, Kansas

Well: Niell No. 1  
Commenced R. D. : 5/7/65  
Completed R. D.: 5/19/65  
Total Depth: 4,230' D.F.  
Casing: 210' of 8 5/8" 8rd. thd. 20#

Sec.- NE 27-24-14  
Stafford County, Kansas  
Elevation:  
Initial Prod.: D & A  
Contractor: BURT DRILLING  
COMPANY

Strata	Depth
Sand	0- 130'
Shale	130- 210
Redbed	210- 475
Sand w/shale Streaks	475- 530
Shale and Shells	530- 872
Anhydrite	872- 893
Shale and Shells	893-1730
Shale and Lime Streaks	1730-1770
Lime and Shale	1770-1817
Lime	1817-1975
Lime w/shale Streaks	1975-2126
Lime and Shale	2126-2450
Shale and Lime	2450-3080
Lime w/shale Streaks	3080-3120
Lime and Shale	3120-3430
Lime	3430-3526
Shale (Douglas)	3526-3620
Shale	3620-3624
Lime (Brown)	3624-3651
Lime (Lansing)	3651-3675
Lime	3675-3904
Lime w/shale	3904-3920
Lime shale	3920-4030
Lime (Mississippian)	4030-4080
Chert Lime (Viola)	4080-4110
Viola	4110-4156
Chert Lime	4156-4164
Simpson	4164-4204
Lime (Arbuckle)	4204-4230


RECEIVED  
STATE CORPORATION COMMISSION

JUN 11 1965


CONSERVATION DIVISION  
Wichita, Kansas

I hereby certify that the above is a true and correct log of said well as reflected by daily reports.

BURT DRILLING CO

  
\_\_\_\_\_

Signed and sworn to in my presence this 26<sup>th</sup> day of May, 1965.

  
\_\_\_\_\_

My Commission Expires: October 15, 1967