

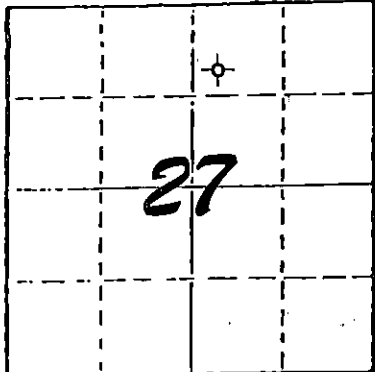
STATE OF KANSAS  
STATE CORPORATION COMMISSION

WELL PLUGGING RECORD

Give All Information Completely  
Make Required Affidavit  
Mail or Deliver Report to  
Conservation Division  
State Corporation Comm.  
245 North Water  
Wichita, KS 67202

Stafford County, Sec. 27 Twp. 24S Rge. 14W E/W  
Location as "NE/CNW 1/4 SW 1/4" or footage from lines  
C/SW NW NE

Lease Owner Petroleum Management, Inc.  
Lease Name Neill Well No. 1  
Office Address 400 N. Woodlawn, Suite 201, Wichita, Ks.  
Character of Well (Completed as Oil, Gas or Dry Hole) dry hole



Locate well correctly on above  
Section Plot

Date Well completed 6-16-76 19  
Application for plugging filed 6-15-76 19  
Application for plugging approved 6-15-76 19  
Plugging commenced 6-16-76 19  
Plugging completed 6-16-76 19  
Reason for abandonment of well or producing formation  
D&A

If a producing well is abandoned, date of last production  
19

Was permission obtained from the Conservation Division or  
its agents before plugging was commenced? yes

Name of Conservation Agent who supervised plugging of this well R. Biberstein  
Producing formation \_\_\_\_\_ Depth to top \_\_\_\_\_ Bottom \_\_\_\_\_ Total Depth of Well 4238'  
Show depth and thickness of all water, oil and gas formations.

OIL, GAS OR WATER RECORDS

CASING RECORD

FORMATION	CONTENT	FROM	TO	SIZE	PUT IN	PULLED OUT
				8 5/8"	243.77'	-0-

Describe in detail the manner in which the well was plugged, indicating where the mud fluid  
was placed and the method or methods used in introducing it into the hold. If cement or other  
plugs were used, state the character of same and depth placed, from \_\_\_\_\_ feet to  
\_\_\_\_\_ feet for each plug set.

Plug @ 550' w/50 sx  
Plug @ 250' w/25 sx  
Plug @ 40' w/10 sx

RECEIVED  
STATE CORPORATION COMMISSION

JUN 26 1976

CONSERVATION DIVISION  
Wichita, Kansas

(If additional description is necessary, use BACK of this sheet)

Name of Plugging Contractor Red Tiger Drilling Co.  
1720 KSB&T Bldg, Wichita, Ks. 67202

STATE OF Kansas COUNTY OF Sedgwick, ss.  
Jean Stocks (employee of owner) or (owner or operator)

of the above-described well, being first duly sworn on oath, says: That I have knowledge of  
the facts, statements, and matters herein contained and the log of the above-described well  
as filed and that the same are true and correct. So help me God.

(Signature) Jean Stocks  
1720 KSB&T Bldg., Wichita, Ks. 67202  
(Address)

SUBSCRIBED AND SWORN TO before me this 22nd day of June, 1976



My commission expires \_\_\_\_\_

D'Ann Drennan  
Notary Public.

Drillers Log

No. 1 Neill


CASING RECORD:	COMPANY: Petroleum Management, Inc.	DESCRIPTION:
8 5/8" @250' w/200 sx cmt	CONTRACTOR: Red Tiger Drilling Company	C/SW NW NE Sec.27-T24S-R14W Stafford County, Kansas
	COMMENCED: June 03, 1976	
	COMPLETED: June 16, 1976	
TOTAL DEPTH: 4238'		ELEVATION: 1975 KB 1970 GL

<u>FORMATION</u>	<u>FROM</u>	<u>TO</u>	<u>REMARKS</u>
Surface soil & Shale	0	250	
Shale	250	550	
Shale & Redbeds	550	880	
Anhydrite	880	900	
Shale	900	1055	
Shale	1055	1315	
Shale	1315	1710	
Shale w/Lime Streaks	1710	1895	
Lime & Shale	1895	2075	
Shale & Lime	2075	2275	
Shale & Lime	2275	2480	
Shale & Lime	2480	2645	
Shale & Lime	2645	2825	
Shale & Lime	2825	2970	
Shale & Lime	2970	3012	
Shale & Lime	3012	3110	
Lime	3110	3235	
Lime & Shale	3235	3350	
Lime & Shale	3350	3475	
Lime	3475	3575	
Lime	3575	3660	
Lime	3660	3755	
Lime	3755	3840	
Lime	3840	3905	
Lime	3905	3920	
Lime & Chert	3970	4015	
Lime & Chert	4015	4040	
Lime, Shale & Chert	4040	4075	
Lime & Chert	4075	4125	
Chert & Lime	4125	4190	
Lime	4190	4215	
Lime	4215	4238	
RTD		4238	


RECEIVED  
STATE CORPORATION COMMISSION  
JUN 28 1976  
CONSERVATION DIVISION  
Wichita, Kansas


I certify that this is a true and correct copy of the above log to the best of my knowledge.

RED TIGER DRILLING COMPANY

  
Jean Stocks

Subscribed & sworn to before me this 22nd day of June, 1976.



  
Notary Public