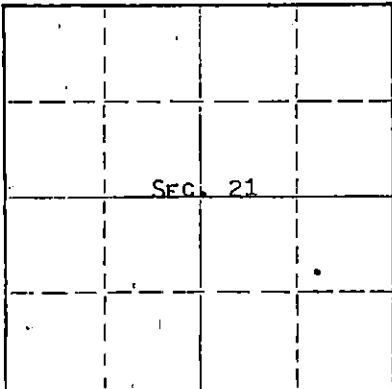


STATE OF KANSAS
STATE CORPORATION COMMISSION

Form CP-4

Give All Information Completely
Make Required Affidavit
Mail or Deliver Report to:
Conservation Division
State Corporation Commission
212 No. Market
Wichita, Kansas 67202

WELL PLUGGING RECORD



Locate well correctly on above
Section Plat

STAFFORD County. Sec. 21 Twp. 24s Rge. 14 (W)
Location as "NE/CNW/SW" or footage from lines SW NE SE
Lease Owner PETROLEUM, INC.,
Lease Name SUITER 'E' Well No. 1
Office Address ROUTE 2, GREAT BEND, KANSAS
Character of Well (completed as Oil, Gas or Dry Hole) DRY HOLE
Date well completed MARCH 3 19 71
Application for plugging filed MARCH 3 19 71
Application for plugging approved MARCH 3 19 71
Plugging commenced MARCH 3 19 71
Plugging completed MARCH 3 19 71
Reason for abandonment of well or producing formation NO COMMERCIAL ZONE

If a producing well is abandoned, date of last production NONE 19
Was permission obtained from the Conservation Division or its agents before plugging was commenced? YES

Name of Conservation Agent who supervised plugging of this well
Producing formation Depth to top Bottom Total Depth of Well 3731 Feet
Show depth and thickness of all water, oil and gas formations.

OIL, GAS OR WATER RECORDS

CASING RECORD

FORMATION	CONTENT	FROM	TO	SIZE	PUT IN	PULLED OUT
				8-5/8"	286'	NONE


Describe in detail the manner in which the well was plugged, indicating where the mud fluid was placed and the method or methods used in introducing it into the hole. If cement or other plugs were used, state the character of same and depth placed, from feet to feet for each plug set.

HEAVY MUD TO 600', WOODEN PLUG, PLACED 40 SACKS CEMENT ON TOP OF PLUG.
HEAVY MUD TO 270', WOODEN PLUG, PLACED 30 SACKS CEMENT ON TOP OF PLUG.
HEAVY MUD TO 40', WOODEN PLUG, 1/2 SACK HULLS AND 10 SACKS CEMENT ON TOP OF PLUG TO BASE OF WELL CELLAR.

RECEIVED
STATE CORPORATION COMMISSION
MAR 9 1971
CONSERVATION DIVISION
Wichita, Kansas

(If additional description is necessary, use BACK of this sheet)
Name of Plugging Contractor GARVEY DRILLING COMPANY
Address R.R. #2, GREAT BEND, KANSAS

STATE OF KANSAS, COUNTY OF BARTON, ss.
MONTE CHADD (employee of owner) or (owner or operator) of the above-described well, being first sworn on oath, says: That I have knowledge of the facts, statements, and matters herein contained and the log of the above-described well and that the same are true and correct. So help me God. MONTE CHADD, DIST. PROD. Supt.



(Signature) [Signature]
R.R. #2, GREAT BEND, KANSAS
(Address)

Subscribed and sworn before me this 8 day of MARCH, 19 71

[Signature]
Notary Public.

My commission expires MAY 28, 1973

WELL LOG

COMPANY Petroleum, Inc.

SEC. 21 T. 24S R. 14W

FARM Suiter "E" NO. 1

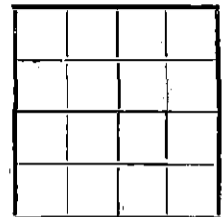
LOC. SW NE SE

TOTAL DEPTH 3731'

COUNTY Stafford, Kansas

COMM. 2-25-71 COMP. 3-3-71

CONTRACTOR Garvey Drilling Company



CASING
8 5/8" @ 286' w/250sx

ELEVATION 1970' KB

PRODUCTION D & A

FIGURES INDICATE BOTTOM OF FORMATIONS

- 335' Red Bed, Sand, & Lime
- 896' Shale & Red Bed
- 930' Anhydrite
- 975' Shale & Shells
- 1475' Red Bed, Shale, & Shells
- 2100' Lime
- 2515' Lime & Shale
- 2925' Shale & Lime
- 3496' Lime & Shale
- 3731' Lime & Shale
- 3731' RTD

RECEIVED
STATE CORPORATION COMMISSION
MAR 9 1971
CONSERVATION DIVISION
Wichita, Kansas

State of Kansas }
County of Barton } ss

I, Charlene Marker of Garvey Drilling Company

upon oath state the above and foregoing is a true and correct copy of the log of the Suiter "E" No. 1 well.

Subscribed and sworn to before me this 4th day of March 1971

My Commission Expires: July 8, 1974

Charlene Marker

Gene A. Morris

NOTARY PUBLIC