


THE LLOYD-FROST-STUDY OIL CORP.
Haury No. 1-A.

SEC. 1 T. 23 R. 4W.
CNL SW $\frac{1}{2}$

DEEPENING RECORD

Total Depth, 3638 P.B. 3512
Comm. 4-3-40 Comp. 5-5-40
Shot or Treated. 2000 gal acid. 5-12-40
Contractor.
Issued. 8-31-40

County Reno.



CASIA.

12 $\frac{1}{2}$ " 285'
85/8" 3260'
7" 3505

Elevation.

114' of 53/16" liner 3622'

Production. Pot. 23 B. pumping.

Figures Indicate Bottom of Formations.

sand and shale 335
shale 400
shale and shells 498
broken lime 633
shale and shells 812
lime and shale 960
lime shells 1025
shale and lime 1493
shale and shells 1597
lime and shale 1840
lime 1908
shale and lime 1990
lime 2105
sand 2155
lime broken 2210
lime 2315
sdy lime and shale 2460
shale and lime 2542
lime 2613
lime sand and shale 2699
shale sdy lime 2792
lime 3027
shale and lime 3048
lime 3102
lime and shale 3162
shale 3213
SLM 3213 = 3200
Var. col. shale 3240
shale 3259
chat & lime 3263
3263 = 3261 SLM
red rock & lime 3264
lime 3288 $\frac{1}{2}$
chat 3296
chat and lime 3311
chat 3332
limy dolomite chat 3352
chat 3367
cherty dol. 3384
limy chert 3397

DEEPENING RECORD.

Old T.D. 3397
Comm. 8-21-40
Comp. 7-18-40

Prod. Pot. 23 bbls.

chatty lime 3473
lime 3478
lime brown 3505
SLM 3505 equals 3507
lime 3521
shale 3526
shale dark 3545
shale blue 3560
hole caving. 3597
shale 3601
broken lime 3617
shale 3622 SLM
lime 3638

Total Depth.

HFW 3632-38

FB 3512

show gas 3280-88 $\frac{1}{2}$ 90# R.P.
1,355,000 gas 3332 190# R.P.
show oil 3355-67
show oil 3367-75 $\frac{1}{2}$
oil 3375 $\frac{1}{2}$ -79
Est 30 bbls per day.
Increase Oil 3379-84 $\frac{1}{2}$

Total Depth.



PLUGGING
FILE NO. 1-23244
BOOK PAGE 66 LINE 1



STATE OF KANSAS
STATE CORPORATION COMMISSION
CONSERVATION DIVISION
800 BITTING BUILDING
WICHITA, KANSAS

15-155-19176-00-01

June 8, 1943

IN REPLY PLEASE
REFER TO THIS
SUBJECT

National Supply Company
Brown Building
Wichita, Kansas

Dear Sirs:

Attached hereto find material report form to be executed by you on your No. 1 "A" Haury well; located in the SW Sec. 1-23-4 West, Reno County, Kansas.

This new form has been requested by the Federal Government and must be mailed to this office within five days after plugging has been completed. Will you please give this matter your immediate attention.


Very truly yours,

STATE CORPORATION COMMISSION
CONSERVATION DIVISION

ha

BY: J. P. Roberts
J. P. Roberts

Enc



**MATERIAL REPORT
AND
PLUGGING RECORD**

15-155-19176-0001

Mail To: STATE CORPORATION COMMISSION
Conservation Division
800 Bitting Building
Wichita, Kansas

NOTICE: All questions on this form must be answered.

Company Operating The National Supply Co.,
Office Address Wichita, Kans.

Locate well correctly.

County Reno Sec. 1 Twp. 23 Rge. 4 W

Farm Name Haurey Well No. 1 A Field

Well Location

Name of Producing Sand Total Depth

Commenced Plugging 5/26/1943 Finished 6/4/1943

DAILY AVERAGE PRODUCTION:

Initial Production: Oil Q Not known Gas Q Not known Water Q Not known

Production when Plugged: Oil 0 Gas 0 Water 0


Estimated Total Remaining Reserves Attributable to Well at Time Abandoned 0

**INFORMATION ON MATERIALS RECLAIMED FROM WELL
CASING, TUBING AND ROD DATA**

Description	Size	Recovered		Junk		Reusable		Disposition Made Or To Be Made Of Usable Material
		Ft.	Tons	Ft.	Tons	Ft.	Tons	
8 5/8" casing		2579				2579	41	to be used again
13" OD casing		0		285				left in hole
tubing	2"	3260				3260	7 1/2	to be used again
rods, sucker	c3/4	3250				3250	2 1/2	to be used again

SURFACE EQUIPMENT

Quantity	Description	Condition	Est. Tons	Disposition Made Or To Be Made Of Reclaimed Material
1	Pumping derrick	good	6 1/2	to be used again
1	pumping jack	good	1 1/2	to be used again
3	steel tanks	fair	5	to be used again



* Usable, Usable with minor repairs, or junk.

The National Supply Company

Date: June 14th 1943

Signed: [Signature]
(For Operating Co.—Title)

Form—FP-1

(See note on reverse side)

19-6756 8-43-53

PLUGGING
FILE REC-1-23R-4U
BOOK PAGE 66 LINE 1

It is very important that all questions on this form be answered, as this Department has been asked by the Petroleum Administration for War to supply data on well abandonments undertaken during the war.

This information is very essential in aiding the war effort; therefore, this Department is requiring this report to be mailed within 5 days after the abandonment of your well.

19-6756

The National Supply Co.
RECEIVED
JUN 12 1943
WICHITA, KANSAS
District Office

The Rec:
RECEIVED
JUN 9 1943
WICHITA, KANSAS
District Office