

REC'D AUG 26 1970 15-155-01663-0000

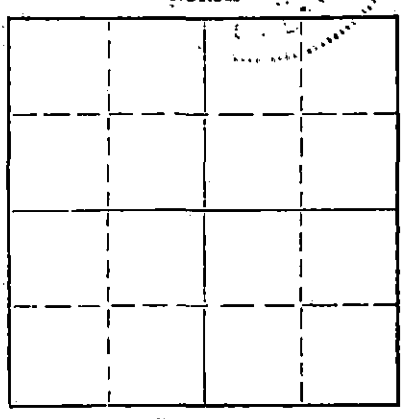
STATE OF KANSAS
STATE CORPORATION COMMISSION

Form CP-4

Give All Information Completely
Make Required Affidavit
Mail or Deliver Report to:
Conservation Division
State Corporation Commission
212 No. Market
Wichita, Kansas 67202

WELL PLUGGING RECORD

NORTH



Locate well correctly on above
Section Plot

Reno County, Sec. 1 Twp. 23 Rge. 4 (E) (W)
Location as "NE/CNW/SW" or footage from lines SW, NW SW
Lease Owner Tomlinson Oil Co., Inc.
Lease Name Newfeld #1 Well No.
Office Address Wichita, Kansas 67202
Character of Well (completed as Oil, Gas or Dry Hole)
Date well completed 19
Application for plugging filed 19
Application for plugging approved 19
Plugging commenced 8/17/70 19
Plugging completed 8/19/70 19
Reason for abandonment of well or producing formation depleted.
If a producing well is abandoned, date of last production 19
Was permission obtained from the Conservation Division or its agents before plugging was commenced? yes

Name of Conservation Agent who supervised plugging of this well Toman
Producing formation Depth to top Bottom Total Depth of Well ~~3350'~~ 3365' Feet
Show depth and thickness of all water, oil and gas formations.

OIL, GAS OR WATER RECORDS

CASING RECORD

FORMATION	CONTENT	FROM	TO	SIZE	PUT IN	PULLED OUT
				8-5/8	604	none
				5 1/2"	3365'	2427'

Describe in detail the manner in which the well was plugged, indicating where the mud fluid was placed and the method or methods used in introducing it into the hole. If cement or other plugs were used, state the character of same and depth placed, from feet to feet for each plug set.

Checked hole to 3350', ran sand to 3325' and dumped 5 sacks of cement.
Loaded hole, shot pipe at 3002', 2829', 2605', 2510', 2404', pulled 76 joints. Set rock bridge at 310' to 300', dumped 25 sacks of cement.
Mudded to 40', set rock bridge and dumped 10 sacks of cement.

PLUGGING COMPLETE.

RECEIVED
STATE CORPORATION COMMISSION
SEP 10 1970
CONSERVATION DIVISION
Wichita, Kansas


Name of Plugging Contractor (If additional description necessary, use BACK of this sheet) KNIGHT CASING PULLING CO., INC.
Address CHASE, KANSAS

STATE OF KANSAS, COUNTY OF RICE, ss.
NOEL J. KNIGHT (employee of owner) or (owner or operator) of the above-described

well, being first duly sworn on oath, says: That I have knowledge of the facts, statements, and matters herein contained and the log of the above-described well as filed and that the same are true and correct. So help me God.

(Signature) Noel Knight
CHASE, KANSAS

Subscribed and sworn to before me this 24th day of August, 1970



My commission expires 2/15/71
Margaret Melcher
Notary Public.

15-155-01663-0000

WELL LOG BUREAU—KANSAS GEOLOGICAL SOCIETY
508 East Murdock, Wichita, Kansas

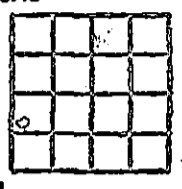
COPY

Company: TOMLINSON-KATHOL, INC.
Farm: Newfold No. 1

SEC. 1 T. 23 R. 4W
SW NW SW

Total Depth. 3365'
Comm. 4-5-58 Comp. 4-18-58
Shot or Treated.
Contractor. Tomlinson-Kathol, Inc.
Issued. 5-9-59

County Reno KANSAS



CASING:
8 5/8" @ 604' w/175 sx.
5 1/2" @ 3365'

Elevation. 1473' DS

Production. 25 BOPD

Figures Indicate Bottom of Formations.

sand	74	
sand & clay	165	
clay & shale	250	
shale	448	
salt	604	
salt	650	
shale	720	
shale & lime	990	
lime & shale	1460	
shale	2015	
lime & shale	2631	
lime	2732	
lime	3320	
lime & chert	3365	RTD
Total Depth		

RECEIVED
STATE CORPORATION COMMISSION
AUG 10 1970
CONSERVATION DIVISION
Wichita, Kansas

TOPS:
Lansing 2520
Mississippi 3244

Perf. 3330 - 40
PSTD 3350