

STATE OF KANSAS  
STATE CORPORATION COMMISSION  
200 Colorado Derby Building  
Wichita, Kansas 67202

WELL PLUGGING RECORD  
K.A.R.-82-3-117

API NUMBER 15-155-21,061-200

LEASE NAME Pitts

WELL NUMBER #1

SPOT LOCATION 330' North SE corner & 4200' West SE Corner SE SW SW 1-23-41 SEC. 1 TWP. 23 RGE. 4W (E) or (W)

TYPE OR PRINT  
NOTICE: Fill out completely  
and return to Cons. Div.  
office within 30 days.

LEASE OPERATOR Excalibur Production Co., Inc.

COUNTY Reno

ADDRESS P.O. Box 278, McPherson, Kansas 67460

Date Well Completed \_\_\_\_\_

PHONE # (316) 241-1265 OPERATORS LICENSE NO. 5330

Plugging Commenced 7/25/85

Character of Well D & A  
(Oil, Gas, D&A, SWD, Input, Water Supply Well)

Plugging Completed 7/25/85

Did you notify the KCC/KDHE Joint District Office prior to plugging this well? Yes

Which KCC/KDHE Joint Office did you notify? Wichita

Is ACO-1 filed? \_\_\_\_\_ If not, is well log attached? Yes

Producing formation \_\_\_\_\_ Depth to top \_\_\_\_\_ bottom \_\_\_\_\_ T.D. \_\_\_\_\_

Show depth and thickness of all water, oil and gas formations.

OIL, GAS OR WATER RECORDS

CASING RECORD

Formation	Content	From	To	Size	Put In	Pulled out
Sand		0	70'	10 3/4"	70'	None
Shale		70'	85'	10 3/4"	15'	None
Sand Shale & Lime		85	280'	10 3/4"	195'	None
		0	590'	8 5/8"	590	None

Describe in detail the manner in which the well was plugged, indicating where the mud fluid was placed and the method or methods used in introducing it into the hole. If cement or other plugs were used state, the character of same and depth placed, from feet to feet each set.

Set plug at 645' with 35 sacks of cement. Set bottom plug at 40' with 15 sacks of cement, 10 sacks in rathole. State Plugging instructions from Wichita State Corporation Office. Plugging completed by 7:15 P. M., July 25, 1985.

(If additional description is necessary, use BACK of this form.)

Name of Plugging Contractor Blackstone Drilling, Inc. License No. 5927  
Address P.O. Box 1184, McPherson, Kansas 67460

*Rec'd  
8-9-85*

STATE OF Kansas COUNTY OF McPherson, ss.

Excalibur Production Co., Inc. (employee of operator) or (operator) of above-described well, being first duly sworn on oath, says: That I have knowledge of the facts, statements, and matters herein contained and the log of the above-described well as filed that the same are true and correct, so help me God.

RECEIVED  
STATE CORPORATION

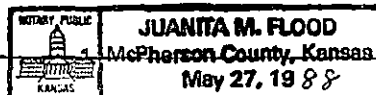
AUG 9

EXCALIBUR PRODUCTION CO., INC.  
(Signature) BY: \_\_\_\_\_ CONSERVATION  
Wichita, Kan  
(Address) P.O. Box 278, McPherson, Ks. 67460


SUBSCRIBED AND SWORN TO before me this 7<sup>th</sup> day of August, 1985

Juanita M. Flood  
Notary Public

My Commission expires: \_\_\_\_\_



Form CP-4 1-84  
Revised 06-83



# Blackstone Drilling, Inc.

Box 1184 • 623 West Kansas • Phone (316) 241-1250

McPHERSON, KANSAS 67460

July 26, 1985

15-155-21061-0000

COMPANY: EXCALIBUR PRODUCTION CO., INC.  
 CONTRACTOR: BLACKSTONE DRILLING, INC.  
 FARM: PITTS #1.  
 LOCATION: 330' North SE Corner & 4200' West of SE Corner SE SW SW Section 1-23-4W, Reno County, Kansas  
 COMMENCED: July 16, 1985  
 COMPLETED: July 25, 1985  
 ELEVATION: 1494 K. B.

0	to	70	Sand
70	to	85	Shale
85	to	180	Sand, Shale & Lime
180	to	295	Shale & Lime
295	to	507	Shale
507	to	600	Dry Drilling
600	to	815	Shale
815	to	2040	Shale & Lime
2040	to	2275	Lime & Shale
2275	to	2591	Shale & Lime
2591	to	3137	Lime
3137	to	3330	Shale & Lime
3330	to	3527	Lime
3527	to	3621	Kinderhook Shale
3621	to	3630	Shale
3630	to	3695	Hunton
3695	to	3782	Lime
3782	to	3788	Simpson
		3788	T. D.

Cut 17" hole to 280' and run 281' of 10 3/4" surface casing, cemented with 200 sacks of cement at 280'. Plug down at 12:00 Noon, July 16, 1985. Run 592' of 8 5/8" casing, cemented with 300 sacks of cement at 590'. Plug down at 12:30 P. M., July 17, 1985. Hole dry and abandoned. Set plug at 645' with 35 sacks of cement. Set Bottom plug at 40' with 15 sacks of cement, 10 sacks in rathole. State Plugging instructions from Wichita State Corporation Office. Plugging completed at 7:15 P. M., July 25, 1985.

TOPS:

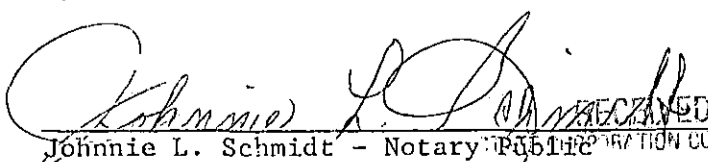
Measurements taken from K. B.


### CERTIFICATE

I, P. E. Plouffe, President of Blackstone Drilling, Inc. do hereby certify that the above and foregoing is a true and correct copy of log on your Pitts #1, located on the 330' North SE Corner & 4200' West of SE Corner SE SW SW Section 1-23-4W, Reno County, Kansas as reflected by the files of Blackstone Drilling, Inc.

  
 P. E. Plouffe, President

Subscribed and sworn to before me a Notary Public in and for McPherson County, Kansas this 26th day of July, 1985.

  
 Johnnie L. Schmidt - Notary Public  
 AUG 9 1985

 JOHNIE L. SCHMIDT  
 McPherson County, Kansas  
 My Appt. Exp. June 23, 1989