


Give All Information Completely
Make Required Affidavit
Mail or Deliver Report to
Conservation Division
State Corporation Commission
313 No. Market
Wichita, Kansas

WELL PLUGGING RECORD 15-155-01486-0000

Reno County, Sec. 11 Twp. 23 Rge. 4 (E) (W) X



Locate well correctly on above Section Plat

Location as "NE/CNW/SE/SW" or footage from lines. NW NE NE
 Lease Owner Sun Oil Company
 Lease Name Sabin Well No. B-5
 Office Address P. O. Box 729 Great Bend, Kansas
 Character of Well (completed as Oil, Gas or Dry Hole)
 Date well completed 19
 Application for plugging filed 19
 Application for plugging approved 19
 Plugging commenced 1-28-71 19
 Plugging completed 2-3-71 19
 Reason for abandonment of well or producing formation
 If a producing well is abandoned, date of last production 19
 Was permission obtained from the Conservation Division or its agents before plugging was commenced? Yes

Name of Conservation Agent who supervised plugging of this well Gilbert Toman
 Producing formation Depth to top Bottom Total Depth of Well 3610 Feet
 Show depth and thickness of all water, oil and gas formations.

OIL, GAS OR WATER RECORDS

CASING RECORD

FORMATION	CONTENT	FROM	TO	SIZE	PUT IN	PULLED OUT
				16	134	None
				13	600	None
				8 5/8	3600	3130'.51

Describe in detail the manner in which the well was plugged, indicating where the mud fluid was placed and the method or methods used in introducing it into the hole. If cement or other plugs were used, state the character of same and depth placed, from feet to feet for each plug set.

Pushed plug to 3500'; dumped 30 gallons of sand and 8 sacks of cement. Shot casing at 3110'. Laid down 113 joints of 8 5/8" casing. Pushed plug to 215'; dumped a 10' rock bridge and 4 sacks of cement. Bailed hole dry and dumped 6 yards of ready mix cement.

RECEIVED
STATE CORPORATION COMMISSION
FEB 26 1971
CONSERVATION DIVISION
Wichita, Kansas
2-26-71


(If additional description is necessary, use BACK of this sheet)
 Name of Plugging Contractor Forbes Casing Pulling Company, Inc.
 Address P. O. Box 221 Great Bend, Kansas 67530

STATE OF Kansas COUNTY OF Barton, ss.
 James W. Rockhold (employee of owner) or (owner or operator) of the above-described

well, being first duly sworn on oath, says: That I have knowledge of the facts, statements, and matters herein contained and the log of the above-described well as filed and that the same are true and correct. So help me God.

(Signature) James W. Rockhold
 P. O. Box 221 Great Bend, Kansas
 (Address)

Subscribed and sworn to before me this 15 day of February, 19 71



My commission expires May 27, 1973

Notary Public,

Give All Information Completely
Make Required Affidavit
Mail or Deliver Report to:
Conservation Division
State Corporation Commission
212 No. Market
Wichita, Kansas

WELL PLUGGING RECORD

Reno County, Sec. 11, Twp. 23 Rge. (E) 4 (W)

Location as "NE/CNW/SW" or footage from lines NW NE NE

Lease Owner Sun Oil Company

Lease Name Sabin 'B' Well No. 5

Office Address P. O. Box 729, Great Bend, Kansas 67530

Character of Well (completed as Oil, Gas or Dry Hole) Oil

Date well completed September 26 1934

Application for plugging filed December 28 1970

Application for plugging approved December 30 1970

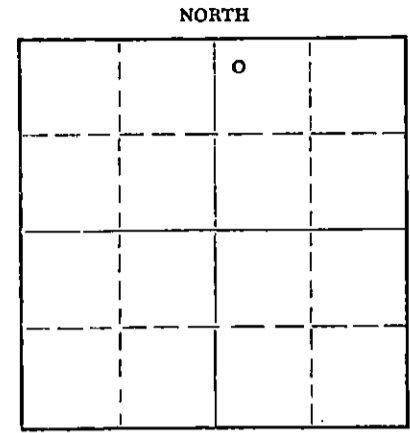
Plugging commenced January 28 1971

Plugging completed February 3 1971

Reason for abandonment of well or producing formation Depleted

If a producing well is abandoned, date of last production 19

Was permission obtained from the Conservation Division or its agents before plugging was commenced? yes



Locate well correctly on above Section Plat

Name of Conservation Agent who supervised plugging of this well Mr. Gilbert Toman

Producing formation Hunton Depth to top 3602' Bottom 3610' Total Depth of Well 3610' Feet

Show depth and thickness of all water, oil and gas formations.

OIL, GAS OR WATER RECORDS

CASING RECORD

FORMATION	CONTENT	FROM	TO	SIZE	PUT IN	PULLED OUT
				16"	134'	None
				13"	600'	None
				8-5/8"	3600'	3110'

Describe in detail the manner in which the well was plugged, indicating where the mud fluid was placed and the method or methods used in introducing it into the hole. If cement or other plugs were used, state the character of same and depth placed, from feet to feet for each plug set.

Filled with sand from 3610' to 3580'. Pumped 6 sx. cement. Set rock bridge in 13" from 215' to 200'. Filled 13" to surface with 6 yds. of ready-mix.

RECEIVED
STATE CORPORATION COMMISSION
MAR 5 1971
CONSERVATION DIVISION
Wichita, Kansas

(If additional description is necessary, use BACK of this sheet)

Name of Plugging Contractor Forbes Casing Pulling Company, Inc.

Address P. O. Box 221, Great Bend, Kansas 67530

STATE OF KANSAS, COUNTY OF BARTON, ss.
R. V. Foulke (employee of owner) or (owner) of the above-described well, being first duly sworn on oath, says: That I have knowledge of the facts, statements, and matters herein contained and the log of the above-described well as filed and that the same are true and correct. So help me God.

(Signature) R. V. Foulke
Box 729, Great Bend, Kansas, 67530
(Address)

SUBSCRIBED AND SWORN to before me this 4th day of March, 1971

My commission expires January 12, 1974

Peggy L. Olivan
Notary Public.

MARTHA GADIN #B-5
 Location: 330' S & 990' W of NE corner of
 NE 1/4 of Section 11-253-47, Reno Co., Kansas

Drilling Comm.: 8-24-34
 Drilling Comp.: 9-26-34
 Drilled by: Olson Drlg. Co.

15-155-01486-0000

Rotary Tools: 0 to 3502'
 Cable Tools: 3602' to 3610'

Initial Production: Potential (9-30-34) 1718 barrels

Casing Record:

15 1/2"	70"	8 thd.	LW	6 jts.	124.75'	Set @ 134.0'	w/ 75 sxs. cement
12 1/2"	50"	8 thd.	LW	31 jts.	591.48'	Set @ 600.0'	w/ 75 sxs. cement
8"	32 1/2"	8 & 10 thd.	SS	129 jts.	3593.06'	Set @ 3600.5'	w/ 110 sxs. cement

FORMATION RECORD

Sand	0	65	Lime	3025	3081
Clay, shale & shells	65	135	Lime & shale	3081	3114
Shale & shells	135	366	Broken lime	3114	3171
Shale & lime	366	468	Shale & lime shells	3171	3236
Shale & shells	468	492	Shale	3236	3260
Broken lime	492	580	Chat	3260	3295
Shale & lime	580	601	Chat & lime	3295	3345
Lime & shells	601	633	Chat	3345	3355
Shale & shells	633	790	Chat (Cored)	3355	3365
Red bed	790	805	Chat & lime	3365	3370
Shale & shells	805	1593	Chat (Cored)	3370	3379
Red bed	1593	1603	Chat	3379	3414
Shale & shells	1603	1753	Lime	3414	3485
Lime	1753	1779	Shale	3485	3568
Shale & shells	1779	2165	Lime	3568	3590
Broken lime	2165	2266	Shale & lime (Cored)	3590	3602
Shale & shells	2266	2436			
Water sand, white	2436	2449	Standardized		
Broken lime & shale	2449	2468			
Shale & shells	2468	2512	Hunton Lime	3602	3610
Lime	2512	2539			
Broken lime & shale	2539	2553	Total Depth		3610
Lime	2553	2655			
Shale & lime	2655	2678			
Broken lime	2678	2751			
Lime	2751	2786			
Porous lime	2786	2793			
Lime	2793	2919			
Lime (Cored)	2919	2929			
Lime	2929	2993			
Lime & shale	2993	3025			

RECEIVED
 OIL & GAS CORPORATION COMMISSION
 DEC 30 1970
 CONSERVATION DIVISION
 Wichita, Kansas

I, G. B. Hughes, being first duly sworn, on oath state that I have knowledge of the facts and matter herein set forth and that the same are true and correct.

G. B. Hughes

Subscribed and sworn to before me this 10th day of October, 1934

Harriet E. Baber
 Notary Public,
 Oklahoma.

My Commission expires July 22, 1935