

STATE OF KANSAS  
 STATE CORPORATION COMMISSION  
 200 Colorado Derby Building  
 Wichita, Kansas 67202

WELL PLUGGING RECORD  
 K.A.R.-82-3-117

API NUMBER 15,079-20,196-6000

LEASE NAME Wiley

WELL NUMBER 5

TYPE OR PRINT  
 NOTICE: Fill out completely  
 and return to Cons. Div.  
 office within 30 days.

4620 Ft. from S Section Line

1650 Ft. from E Section Line

SEC. 18 TWP. 23S RGE. 3 ~~XX~~ or (W)

COUNTY Harvey

LEASE OPERATOR Kaiser-Francis Oil Company

ADDRESS P. O. Box 21468, Tulsa, OK 74121-1468

PHONE#(918) 494-0000 OPERATORS LICENSE NO. 6568

Date Well Completed 11/17/73

Character of Well Oil

Plugging Commenced 11/15/90

(Oil, Gas, D&A, SWD, Input, Water Supply Well)

Plugging Completed 11/21/90

The plugging proposal was approved on n/a (date)

by n/a (KCC District Agent's Name).

Is ACO-1 filed? Yes If not, Is well log attached? -

Producing Formation Miss. Depth to Top 3355 Bottom 3363 T.D. 3363

Show depth and thickness of all water, oil and gas formations.

OIL, GAS OR WATER RECORDS

CASING RECORD

Formation.	Content	From	To	Size	Put In	Pulled out
Miss.	Oil	3355	63	8 5/8	335	-0-
				5 1/2	3355	-0-

Describe in detail the manner in which the well was plugged, indicating where the mud fluid was placed and the method or methods used in introducing it into the hole. If cement or other plugs were used, state the character of same and depth placed, from feet to feet each set. Spot 35 sxs 60/40 poz w/2% gel from TD to 3201'. Spot 54 sxs 60/40 poz w/2% gel from 500' to surface. Pumped 71 sxs cmt down annulus.

(If additional description is necessary, use BACK of this form.)

Name of Plugging Contractor Kaiser-Francis Oil Company License No. 6568

Address P. O. Box 21468, Tulsa, OK 74121-1468

NAME OF PARTY RESPONSIBLE FOR PLUGGING FEES: Kaiser-Francis Oil Company JAN 16 1991

STATE OF Oklahoma COUNTY OF Tulsa, ss.

Charlotte Van Valkenburg (Employee of Operator) Division, KCC Operator) of above-described well, being first duly sworn on oath, says: That I have knowledge of the facts, statements, and matters herein contained and the log of the above-described well as filed that the same are true and correct, so help me God.


(Signature) C. Van Valkenburg

(Address) P. O. Box 21468, Tulsa, OK 74121-1468

SUBSCRIBED AND SWORN TO before me this 14th day of January, 19 91

Linda Muddok  
 Notary Public

My Commission Expires: 12-23-93



# Blackstone Drilling, Inc.

Box 455 • 523 West Kansas • Phone (316) 241-1250

McPHERSON, KANSAS 67460

October 30, 1973

15-079-26196-0000

COMPANY: DILLERS PRODUCTION COMPANY, INC.  
 CONTRACTOR: BLACKSTONE DRILLING, INC.  
 FARM: WILEY #5  
 LOCATION: C E/2 NW/4 NE/4, Sec. 18-23S-3W,  
 Harvey County, Kansas  
 COMMENCED: October 22, 1973  
 COMPLETED: October 29, 1973  
 ELEVATION: 1474 K. B.

0	to	275	Sand & Shale
275	to	335	Blue Shale
335	to	645	Shale
645	to	1230	Lime
1230	to	1580	Lime & Shale
1580	to	1905	Shale & Lime
1905	to	2315	Lime
2315	to	2720	Shale & Lime
2720	to	3155	Lime
3155	to	3272	Lime & Shale
3272	to	3355	Mississippi
3355			T. D.


Cut 12 1/4 inch hole to 335 ft. and run 337 ft. of 8 5/8 inch surface pipe, cemented with 3% Gel & 3 % C. C. and 100 sacks of 3% C. C. and set at 335 ft. Plug down at 2:30 P. M., October 23, 1973. Cut 7 7/8 inch hole to 3355 ft. Run 3364 ft. of 5 1/2 inch casing cemented on bottom at 3355 ft. with 100 sacks of cement. Plug down at 6:00 p. m., October 29, 1973.

TOPS: MISSISSIPPI - 3272'


Measurements taken from K. B.


### CERTIFICATE

I, Charles D. Johnson, Secretary-Treasurer of Blackstone Drilling, Inc. do hereby certify that the above and foregoing is a true and correct copy of log on your WILEY #5, located on the C E/2 NW/4 NE/4, Sec. 18-23S-3W, Harvey County, Kansas as reflected by the files of Blackstone Drilling, Inc.

  
 Charles D. Johnson, Secretary-Treasurer

Subscribed and sworn to before me a Notary Public in and for McPherson County, Kansas this 30 day of October, 1973.

  
 Johnnie L. Schmidt - Notary Public



OCT 25 1990

STATE OF KANSAS  
 OCT 28 1990  
 McPherson County, Kansas