

00425-0000

15-079-00425

STATE OF KANSAS
STATE CORPORATION COMMISSION

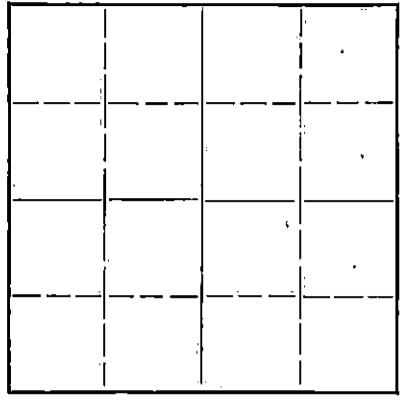
WELL PLUGGING RECORD

OR
FORMATION PLUGGING RECORD

Strike out upper line
when reporting plug-
ging off formations.

Give All Information Completely
Make Required Affidavit
Mail or Deliver Report to:
Conservation Division
State Corporation Commission
800 Bittling Building
Wichita, Kansas

NORTH



Locate well correctly on above
Section Flat

Harvey County, Sec. 31 Twp. 23 Rge. (E) 3 (W)

Location as "NE 1/4 NW 1/4 SW 1/4" or footage from lines NE NE of NW

Lease Owner The Palmer Oil Corporation

Lease Name Schrag Well No. 2

Office Address

Character of Well (completed as Oil, Gas or Dry Hole) Oil

Date well completed 9/29/37 19 45

Application for plugging filed February 1 19 45

Application for plugging approved February 9 19 45

Plugging commenced February 1 19 45

Plugging completed February 15 19 45

Reason for abandonment of well or producing formation

If a producing well is abandoned, date of last production July 19 44

Was permission obtained from the Conservation Division or its agents before plugging was commenced? yes

Name of Conservation Agent who supervised plugging of this well Durkee

Producing formation chat Depth to top 3280 Bottom Total Depth of Well 3358 Feet

Show depth and thickness of all water, oil and gas formations.

OIL, GAS OR WATER RECORDS


CASING RECORD

Formation	Content	From	To	Size	Put In	Pulled Out
chat				10"	267'-0	none
				7"	3272'-0	2300

Describe in detail the manner in which the well was plugged, indicating where the mud fluid was placed and the method or methods used in introducing it into the hold. If cement or other plugs were used, state the character of same and depth placed, from feet to feet for each plug set.

6 sax cement dumped @ 3270'
mudded up to bottom of 10" pipe
20 sax cement dumped @ 260'
mudded up to 10' of surface
5 sax put on top.

PLUGGING
FILED 31 23 3W
300 4 23



09-11-45

(If additional description is necessary, use BACK of this sheet)

Correspondence regarding this well should be addressed to THE PALMER OIL CORPORATION
Address 415 Union National Bank Building
Wichita 2, Kansas

STATE OF Kansas COUNTY OF Sedgwick, ss.

(employee of owner) of the above-described well,
being first duly sworn on oath, says: That I have knowledge of the facts, statements, and matters herein contained and the log of the above-described well as filed and that the same are true and correct. So help me God.

(Signature) O. H. Schragel

415 Union National Bank Building, Wichita, Ks.
(Address)

SUBSCRIBED AND SWORN to before me this 10th day of September 19 45.

Bornis D. M. Wall
Notary Public.

My commission expires 3-21-49

WELL LOG BUREAU - KANSAS GEOLOGICAL SOCIETY.
412 Union National Bank Bldg, Wichita, Kansas.

THE PALMER OIL CORP.
Schrag No. 2

SEC. 31 T. 23 R. 3W.
NE NE NW

15-079-00425-0000

Total Depth. 3358
Comm. 9-7-37 Comp. 9-29-37
Shot or Treated.
Contractor. The Palmer Oil Corp.
Issued. 10-16-37

County Harvov.

CASING.

10" 267'7
65/8" 3272'3"
2 3/8" Tubing 3361'3"




Elevation.

Production. Pot. 764 B.

Figures Indicate Bottom of Formations.

sand and shells	275
shale and shells	500
broken lime	805
lime and shale	925
broken lime	1100
shale and shells	1600
lime and shale	1665
broken lime	1755
shale and shells	1965
lime	2000
broken lime	2070
shale and shells	2270
broken lime	2305
shale	2315
lime	2390
shale	2505
lime	3160
broken lime	3254
conglomerate	3260
shale shells	3280 Gas at 3285
chat	3358 show of oil 3330 Oil at 3335-55
Total Depth	700' fill up in 3 hrs.



PLUGGING
FILE SEC 31 T 23 R 3W
BOOK PAGE 4 LINE 23

THE PALMER OIL CORP.
Schrag No. 2

SEC. 31 T. 23 R. 3W.
NE NE NW

Total Depth. 3358
Comm. 9-7-37 Comp. 9-29-37
Shot or Treated.
Contractor, The Palmer Oil Corp.
Issued. 10-16-37

County, Harvey.

CASING.

10" 267'7"
65/8" 3272'3"
2 1/2" Tubing 3361'3"



Elevation.

Production. Pot. 764 B.

Figures Indicate Bottom of Formations.

sand and shells	275
shale and shells	500
broken lime	805
lime and shale	925
broken lime	1100
shale and shells	1600
lime and shale	1665
broken lime	1755
shale and shells	1965
lime	2000
broken lime	2070
shale and shells	2270
broken lime	2305
shale	2315
lime	2390
shale	2505
lime	3160
broken lime	3254
conglomerate	3260
shale shells	3280 Gas at 3285
chat	3358 show of oil 3330 Oil at 3335-55
Total Depth	700' fill up in 3 hrs.

