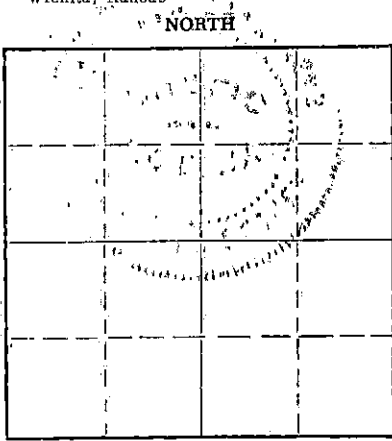


Give All Information Completely  
Make Required Affidavit  
Mail or Deliver Report to:  
Conservation Division  
State Corporation Commission  
212 No. Market  
Wichita, Kansas

WELL PLUGGING RECORD

15-079 - 00123-0000



Locate well correctly on above  
Section Plat

Harvey County, Sec. 31 Twp. 23 Rge. 3 (E) W (W)  
Location as "NE/CNW/SW" or footage from lines NW NE NW  
Lease Owner Home Stake Production Company  
Lease Name Schrag Well No. B#1  
Office Address Burrton, Kansas  
Character of Well (completed as Oil, Gas or Dry Hole)  
Date well completed 19  
Application for plugging filed 19  
Application for plugging approved 19  
Plugging commenced 5/31/68 19  
Plugging completed 6/5/68 19  
Reason for abandonment of well or producing formation depleted.

If a producing well is abandoned, date of last production 19  
Was permission obtained from the Conservation Division or its agents before plugging was commenced? yes

Name of Conservation Agent who supervised plugging of this well Scott  
Producing formation Depth to top Bottom Total Depth of Well 3368 Feet  
Show depth and thickness of all water, oil and gas formations.

OIL, GAS OR WATER RECORDS

CASING RECORD

FORMATION	CONTENT	FROM	TO	SIZE	PUT IN	PULLED OUT
				10"	264'	
				6-5/8"	3264'	2380'
				5 1/2"		640'

Describe in detail the manner in which the well was plugged, indicating where the mud fluid was placed and the method or methods used in introducing it into the hole. If cement or other plugs were used, state the character of same and depth placed, from feet to feet for each plug set.

Rigged up over 5 1/2", pulled 21 joints and packer. Fished 600' of wire line out of hole, ran sand from 3368' to 3250'. Mixed and dumped 6 sacks of cement. Shot 7" at 2384', worked pipe loose and pulled 81 joints. Set rock bridge from 280 to 270'. Dumped 30 sacks of cement. Mudded hole to 40', set 10' rock bridge and dumped 15 sacks of cement.


PLUGGING COMPLETE.

RECEIVED  
STATE CORPORATION COMMISSION  
JUN 1 1 1968  
CONSERVATION DIVISION  
Wichita, Kansas

(If additional description is necessary, use BACK of this sheet)  
Name of Plugging Contractor KNIGHT CASING PULLING CO., INC.  
Address CHASE, KANSAS

STATE OF KANSAS, COUNTY OF RICE, ss.  
NOEL J. KNIGHT (employee of owner) or (owner or operator) of the above-described well, being first sworn on oath, says: That I have knowledge of the facts, statements, and matters herein contained and the log of the above-described well, as filed and that the same are true and correct. So help me God.

(Signature) Noel Knight  
CHASE, KANSAS  
(Address)



Subscribed and sworn to before me this 6th day of June, 1968  
My commission expires February 15, 1971  
Margaret Melcher  
Notary Public.

Plotted to Chart

THE PALMER OIL CORP.  
Schrag No. 1.


SEC. 31 T. 23 R. 37  
NW NE NW

15-079-00423-0000

SCHRAG "B"

Total Depth: 3368'  
Comm. 7-19-37 Comp. 8-15-37  
Shot or Treated.  
Contractor: Palmer Oil Corp.  
Issued: 9-11-37

County: Harvey



Elevation: 1455.8  
KB: 1461  
Production: Pot. 80% B.

CASING:

10" 224'  
6 5/8" 3204.5'  
2 1/2" tbg 3305.2'

Figures Indicate Bottom of Formations.

sand & shells	130
shale & shells	450
brkn lime	610
snale & shells	635
lime	670
shale & shells	710
lime brkn	940
lime	1160
lime brkn	1250
snale	1265
lime	1308
lime brkn	1625
shale & shells	1805
lime brkn	1840
lime	1870
lime brkn	1880
lime	1920
lime brkn	2045
lime	2110
snale & shells	2140
lime	2235
lime brkn	2300
lime	2405
shale & shells	2495
lime hrd	2610
lime	3205
lime & shale	3245
conglomerate	3260
chert little gas	3283
lime inc of gas	3286
sand G., sft	3290
ohat sft	3305
ohat hrd show of oil	3312
lime & ohat	3330
little wtr 3344-49 & increase from 3349-3354	
ohat	3354
sand G. sft	3356
sm sh oil 3349-54	
ohat lgt sft	3360
ohat hrd	3364
oil at 3360, inc at 3367	
ohat sft	3367
ohat sft	3368
Total Depth.	

RECEIVED  
MAY 22 1938  
CONSERVATION DIVISION  
WICHITA, KANSAS

8-15-37  
TA 3260 (40)  
TD 3368  
IP 80%

3260

3283  
1461  
- 1822

3368  
3260  
- 108

5.4 6 5/8 10 3264

40

See  
Schrag No. 1  
Completed  
etc