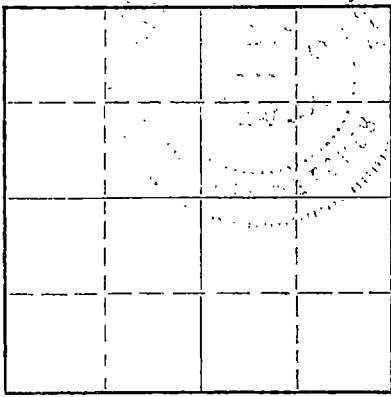


Give All Information Completely
Make Required Affidavit
Mail or Deliver Report to:
Conservation Division
State Corporation Commission
212 No. Market
Wichita, Kansas

WELL PLUGGING RECORD 15-155.20024-0000

Reno County, Sec. 23 Twp. 23 Rge. 4 (E) (W)

Location as "NE/CNWxSWx" or footage from lines. NE NW SW NE
Lease Owner. R. L. Evans
Lease Name Evans B6 Well No. _____
Office Address Hutchinson, Kansas 67501
Character of Well (completed as Oil, Gas or Dry Hole) _____
Date well completed _____ 19____
Application for plugging filed _____ 19____
Application for plugging approved _____ 19____
Plugging commenced 4/9/69 _____ 19____
Plugging completed 4/11/69 _____ 19____
Reason for abandonment of well or producing formation depleted.



Locate well correctly on above Section Plat

If a producing well is abandoned, date of last production _____ 19____
Was permission obtained from the Conservation Division or its agents before plugging was commenced? yes

Name of Conservation Agent who supervised plugging of this well Toman
Producing formation _____ Depth to top _____ Bottom _____ Total Depth of Well 3599 Feet
Show depth and thickness of all water, oil and gas formations.

OIL, GAS OR WATER RECORDS


CASING RECORD

FORMATION	CONTENT	FROM	TO	SIZE	PUT IN	PULLED OUT
				10-3/4	238'	none
				5 1/2"	3596'	2977'

Describe in detail the manner in which the well was plugged, indicating where the mud fluid was placed and the method or methods used in introducing it into the hole. If cement or other plugs were used, state the character of same and depth placed, from _____ feet to _____ feet for each plug set.

Checked bottom, ran sand to 3585', dumped 5 sacks of cement.
Rigged up on 5 1/2", checked hole, had bridge at 1400', pushed bridge out with bailer. Shot pipe at 2990', worked pipe loose and pulled 92 joints. Bailed hole to 250', 10' rock bridge and dumped 30 sacks of cement. Mudded to 30' rock bridge and dumped 10 sacks of cement. Tallied pipe.

PLUGGING COMPLETE.



(If additional description is necessary, use BACK of this sheet)

Name of Plugging Contractor KNIGHT CASING PULLING CO., INC.
Address CHASE, KANSAS


STATE OF KANSAS, COUNTY OF RICE, ss.

NOEL J. KNIGHT (employee of owner) or (owner or operator) of the above-described well, being first duly sworn on oath, says: That I have knowledge of the facts, statements, and matters herein contained and the log of the above-described well as filed, and that the same are true and correct. So help me God.

(Signature) [Signature]
CHASE, KANSAS

(Address)

SUBSCRIBED AND SWORN TO before me this 14th day of April, 1969



[Signature]
Notary Public.

My commission expires February 15, 1971

DRILLER'S LOG

COMPANY: Tomlinson-Kathol, Inc.
 CONTRACTOR: LEBEN DRILLING, INC.
 FARM: EVANS #6
 LOCATION: NW SW NE SECTION 23-23S-4W
 RENO COUNTY, KANSAS
 COMMENCED: 9-23-67
 COMPLETED: 10-1-67

15-155-26024-0000

0	160	Sand, Shale
160	195	Sand, Shale
195	480	Shale
480	1130	Lime, Shale
1130	2545	Shale, Lime
2545	2605	Lime
2605	2775	Shale, Lime
2775	3300	Lime
3300	3444	Mississippi
3444	3487	Mississippi Lime & Chert
3487	3592	Kinderhook
3592	3599	Hunton
	<u>3599</u>	<u>RTD - Set 5 1/2" Casing</u>

RECEIVED
 STATE CORPORATION COMMISSION
 MAR 25 1969
 CONSERVATION DIVISION
 Wichita, Kansas

10 3/4" 32# surface casing set @ 238' cemented with 300 sacks of
 Common, 2% cc, 2% gel on 1st 150 sacks

I, Leslie Kite do hereby certify that the above and foregoing is a
 true and correct copy of the log of the Evans #6 Well, located NW
 SW NE of Section 23, Township 23 South, Range 4 West, Reno County,
 Kansas, as reflected by the records of Leben Drilling, Inc.

Leslie Kite

Leslie Kite

STATE OF KANSAS)
) SS
 COUNTY OF BARTON)

Subscribed and sworn to and before me, a Notary Public, in
 and for Barton County, Kansas, this 6th day of October, 1967.

Ulanda Nichols

Ulanda Nichols

My Commission Expires:
 April 1, 1971