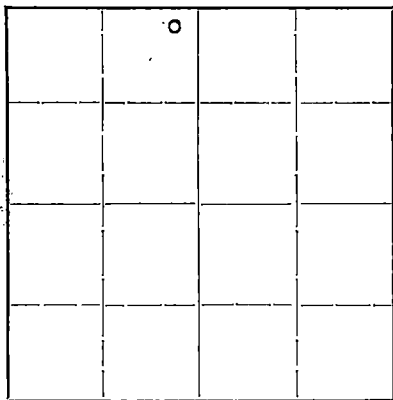


Give All Information Completely
Make Required Affidavit
Mail or Deliver Report to:
Conservation Division
State Corporation Commission
800 Bittling Building
Wichita, Kansas

OR
FORMATION PLUGGING RECORD

Strike out upper line
when reporting plugging
of formations.

NORTH



Locate well correctly on above
Section Plat

RENO County. Sec. 23 Twp. 23 Rge. 4 (E) (W)
Location as "NE $\frac{1}{4}$ NW $\frac{1}{4}$ SW $\frac{1}{4}$ " or footage from lines. NE cor. of NW $\frac{1}{4}$
Lease Owner. THE OHIO OIL COMPANY
Lease Name. VANSICKLE Well No. 1
Office Address. BOX 86, WICHITA, KANSAS
Character of Well (completed as Oil, Gas or Dry Hole). OIL
Date, well completed. 1-2-35 19...
Application for plugging filed. September 13 19 40
Application for plugging approved. September 13 19 40
Plugging Commenced. September 11 19 40
Plugging Completed. September 13 19 40
Reason for abandonment of well or producing formation. Pay exhausted.

If a producing well is abandoned, date of last production. April 19 40
Was permission obtained from the Conservation Division or its agents before plugging was commenced? Yes

Name of Conservation Agent who supervised plugging of this well. Durkee
Producing formation. HUNTON LIME Depth to top. 3588 Bottom. 3607 Total Depth of Well. 3607 Feet
Show depth and thickness of all water, oil and gas formations.


OIL, GAS OR WATER RECORDS

CASING RECORD

Formation	Content	From	To	Size	Put In	Pulled Out
CHAT	?	3250	3385	7"	3588	403
HUNTON LIME	OIL	3588	3607	16"	233	None

Describe in detail the manner in which the well was plugged, indicating where the mud fluid was placed and the method or methods used in introducing it into the hole. If cement or other plugs were used, state the character of same and depth placed, from... feet to... feet for each plug set.

Plugged back by Halliburton for the Ohio Oil Company from 3607 to 3380 with cement. Filled with mud to 233 ft. and ran wood plug there. Used rock to bridge solid and drove with tools until solid at 225 ft. Dumped 20 sacks of cement from 225 to 210. Filled with mud from 210 to 6 ft. Ran a ten sack cement cap from 6 ft. to cellar base. Pipe pulled and well plugged by General Oil Tool Company.



pd.
9/20/40
Ha

(If additional description is necessary, use BACK of this sheet)

Correspondence regarding this well should be addressed to. THE OHIO OIL COMPANY
Address. BOX 86, WICHITA, KANSAS

STATE OF Kansas, COUNTY OF Sedgwick, ss.
Burton C. Dunn (employee of owner) or (owner or operator) of the above-described well,
being first duly sworn on oath, says: That I have knowledge of the facts, statements, and matters herein contained and the log of the above-described well as filed and that the same are true and correct. So help me God.

(Signature) Burton C. Dunn
Box 86, Wichita, Kansas (Address)

SUBSCRIBED AND SWORN to before me this 13 day of September, 19 40

D. Overmyer
Notary Public.

My commission expires 1-1-41



GENERAL OIL TOOL COMPANY

Manufacturers of

B. & B. AIR COMPRESSION WIRE LINE SPOOLERS

GENERAL MACHINE SHOP WORK
Electric and Acetylene Welding

WICHITA, KANSAS

SHOP AT BURRTON, KANSAS
1-2 Miles West of Town
Phone 94
ST. ELMO, ILLINOIS
3-4 Miles East of Town
on Highway 40
Phone 139

USED

Casing-Tubing-Line Pipe
and Drill Pipe

Casing Pulling Contracted

September 19, 1940

15-155-62564-0000

State Corporation Commission
Conservation Division
800 Bitting Building
Wichita, Kansas

Dear Sirs:

Attached find our check # 6502, in amount \$25.00, assessment for plugging Vansickle Well #1, Reno County, Kansas, per your statement of September 14, copy of which is also attached.

Plugging affidavit on this well is to be furnished you by The Ohio Oil Company, Brown Building, Wichita, Kansas.

Yours very truly


General Oil Tool Company

By *Wm Irwin*

Wm Irwin
Sec-Treas.

WI-fg
Enc.

W J
Vansickle #1
NW 23-23-4W
Reno County
116-1





STATE OF KANSAS
 STATE CORPORATION COMMISSION
 CONSERVATION DIVISION
 800 BITTING BUILDING
 WICHITA, KANSAS

15-155-02564-0000

IN REPLY PLEASE
 REFER TO THIS
 SUBJECT

Mr Pherson Kaus

9-13-40

Mr E. Hager

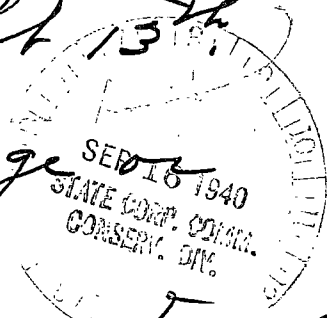
Wichita Kaus

Dear Earl:

On Sept 13th, I finished and sent
 in report on Vansickle # 23-23-4W
 Reno county.

The Ohio people called me about
 plugging this hole, hence I made
 out report in Ohio Oil Co's name,
 however your permit was issued to
 General Oil Tool Co. on Sept 13th.

Please make this change
 addition on my report.



Yours truly
 Fred D. Smith

MARATHON OIL COMPANY

S.E. VANSICKLE NO. 1
NE Corner NW $\frac{1}{4}$ 23-23-4 West
Reno County, KansasDrilling Commenced Dec. 5, 1934.
Drilling Completed Jan. 2, 1935

Total Depth 3607

Casing Record:

15 $\frac{1}{2}$ " - 228
6 5/8" - 3588

Treated with 1000 gallons acid Jan. 3, 1935.

shale shells	920
shale lime	1035
shale shells	1230
shale	1350
lime shale	1585
shale	1670
shale lime	1875
shale lime shells	1902
shale	2015
shale shells	2078
shale	2327
sand	2355
shale	2445
sand	2480
shale	2493
broken lime	2510
shale	2525
lime	2533
shale	2545
lime	2965
shale	3250
chat	3385
lime shale	3408
lime	3489
shale	3588
lime	3600

T. Hunton 3588
pay 3591-97

Flowed 2394 barrels in 24 hours natural

After first acid treatment: Flow 1940 barrels in 24 hours
Flow 2078 barrels in 24 hours

treated with 1000 gallons acid (2nd treatment)

flowed 840 barrels in 12 hours

Drilled deeper:

lime 3607 T.D.

Flow 100 barrels per hour for 6 hours natural

Treated with 1000 gallons acid (3rd treatment)

Pump and flow 2815 barrels in 24 hours.

