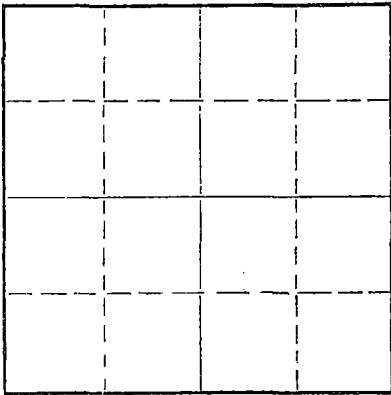


Give All Information Completely
Make Required Affidavit
Mail or Deliver Report to:
Conservation Division
State Corporation Commission
212 No. Market
Wichita, Kansas

WELL PLUGGING RECORD 15-09501608000

NORTH



Locate well correctly on above Section Flat

Kingman County, Sec. 15 Twp. 27 Rge. 10 (E) (W)
Location as "NE/CNW/SW" or footage from lines C W / 2 NE SE
Lease Owner SPECTER PIPE & SUPPLY COMPANY, INC.
Lease Name McCartney Well No. 4
Office Address Russell, Kansas
Character of Well (completed as Oil, Gas or Dry Hole) oil
Date well completed 1-23-56 19
Application for plugging filed Jan. 5, 1970 19
Application for plugging approved Jan. 6, 1970 19
Plugging commenced January, 13, 1970 19
Plugging completed January, 23, 1970 19
Reason for abandonment of well or producing formation Failure to produce profitably
If a producing well is abandoned, date of last production 19
Was permission obtained from the Conservation Division or its agents before plugging was commenced? Yes

Name of Conservation Agent who supervised plugging of this well G. R. BIRBERSTEIN Attica, Kansas
Producing formation Mississippi Depth to top 4016 Bottom 4286 ft. Total Depth of Well 4336 1/2 Feet
Show depth and thickness of all water, oil and gas formations.

OIL, GAS OR WATER RECORDS

CASING RECORD

FORMATION	CONTENT	FROM	TO	SIZE	PUT IN	PULLED OUT
				8 5/8" OD	219 ft.	none
				5 1/2" OD	4290 1/2 ft.	2580 feet

Describe in detail the manner in which the well was plugged, indicating where the mud fluid was placed and the method or methods used in introducing it into the hole. If cement or other plugs were used, state the character of same and depth placed, from _____ feet to _____ feet for each plug set.

Plugged back to 4000-- feet, Dumped 5- sacks Cement.
Mudded hole up to 210-- feet, a ten foot Rock Bridge.
Dumped 25- sacks Cement.
Mudded hole up to 25- feet, Set a Rock Bridge.
15-- sacks Cement on top.


RECEIVED
STATE CORPORATION COMMISSION
JAN 30 1970
CONSERVATION DIVISION
Wichita, Kansas

(If additional description is necessary, use BACK of this sheet)
Name of Plugging Contractor LYNCH CASING PULLING COMPANY NO. 457
Address R.R. 4 GREAT BEND, KANSAS 67530

STATE OF Kansas, COUNTY OF Russell, ss.
Specter Pipe & Supply, Inc. (employee of owner) or (owner or operator) of the above-described well, being first duly sworn on oath, says: That I have knowledge of the facts, statements, and matters herein contained and the log of the above-described well as filed and that the same are true and correct. So help me God.

(Signature) [Signature]
Russell, Kansas (Address)

SUBSCRIBED AND SWORN to before me this 29th day of January, 1970.
My commission expires December 1, 1972
Elsie Coady
Notary Public.



WELL LOG BUREAU—KANSAS GEOLOGICAL SOCIETY
503 East Murdock, Wichita, Kansas

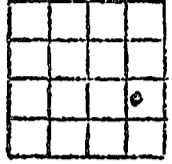
COPY
15-095-01608-0000

Company: BENNETT & ROBERTS DRILG. CO.
Farm: McCartney No. 4

SEC. 15 T. 27 R. 10W
CW/2 NE SE

Total Depth. 4336½'
Comm. 1-8-56 Comp. 1-23-56
Shot or Treated.
Contractor.
Issued. 3-31-56

County Kingman
KANSAS



CASING:
8 5/8" 219' cem w/250 sx
5 1/2" 4290½' cem w/100 sx

Elevation. 1760'

Production. 40 BOPD

Figures indicate Bottom of Formations.

sand	200
red bed	575
shale & red bed	685
anhydrite	705
shale & shells	1360
lime & shale	1665
lime	1760
lime & shale	3557
lime	3678
lime & shale	3853
lime	3884
lime & shale	4031
lime & chert	4060
lime & shale	4291
lime	4336½
Total Depth	

Tops:	
Mississippi	4016
Misener Sand	4286
Viola	4289

RECEIVED
STATE CORPORATION COMMISSION
SEP 11 1969
CONSERVATION DIVISION
Wichita, Kansas