

RECEIVED

FEB 10 1982

15-095-21144-0000

WELL PLUGGING RECORD

CONSERVATION DIVISION
 Wichita, Kansas

Give All Information Completely
 Make Required Affidavit

COUNTY Kingman SEC. 12 TWP. 27S RGE. 10w E/W
 Location as in quarters or footage from lines:
50' W NE NE SE

Lease Owner Patton Oil Company
 Lease Name Bradshaw 2-B Well No. _____
 Office Address Suite 200 5660 S. Syracuse Circle Engelwood, Colo 80111
 Character of Well (Completed as Oil, Gas or Dry Hole): _____
 Date Well Completed _____
 Application for plugging filed _____
 Plugging commenced 1-28-82
 Plugging completed 2-8-82
 Reason for abandonment of well or producing formation _____

Locate Well
 correctly on above
 Section Platt.

_____ Depleted
 Was permission obtained from the Conservation Division or it's
 Agent's before plugging was commenced? Yes

Name of Conservation Agent who supervised plugging of this well Maureic Leslie
 Producing formation _____ Depth to top _____ bottom T.D. 4350'

Show depth and thickness of all water, oil and gas formations.

OIL, GAS OR WATER RECORDS

Casing Record

Formation	Content	From	To	Size	Put in	Pulled Out
				8-5/8"	245'	none
				4-1/2"	4347'	2790'

Describe in detail the manner in which the well was plugged, indicating where the mud fluid was placed and the method or methods used in introducing it into the hold. If cement or other plugs were used, state the character of same and depth placed, from _____ feet to _____ feet for each plug set.

Plugged off bottom with sand to 3975' and ran 4 sacks cement. Shot casing @3625', 3400', 3215', 3020' and 2795'. Pulled a total of 72 joints of pipe. Plugged well with 15 sacks gel, 6 sacks hulls, 10 sacks gel. 8-5/8" plug, 150 sacks common cement, 2% gel, 3% cc. Plugging Complete.

(If additional description is necessary, use BACK of this sheet)

Name of Plugging Contractor Kelso Casing Pulling

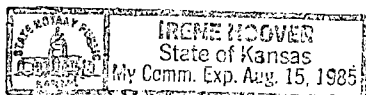
STATE OF Kansas COUNTY OF Rice, ss.
R. Darrell Kelso (employee of owner) or (owner or operator) of the

above-described well, being first duly sworn on oath, says: That I have knowledge of the facts, statements, and matters herein contained and the log of the above-described well as filed and that the same are true and correct. So help me God.

(Signature) R. Darrell Kelso
 Box 176 Chase, Ks. 67524
 (Address)

SUBSCRIBED AND SWORN TO before me this 10th day of February, 19 82

My Commission expires:



Irene Hoover
 Notary Public.

15-095-21144-0000

BIG SPRINGS DRILLING, INC.

P.O. BOX 8287
MUNGER STATION
WICHITA, KANSAS 67208

SUITE 29 • 400 NORTH WOODLAWN • (316) 681-1732

October 8, 1981

DRILLERS LOG

Re: Bradshaw #2B
50' West NE NE SE
Sec. 12 Twp 27S Rg 10W
Kingman County, Kansas


OPERATOR: Patton Oil Company
CONTRACTOR: Big Springs Drilling, Inc.
COMMENCED: September 22, 1981
COMPLETED: October 5, 1981

SURFACE PIPE: 245' of 8 5/8" w/200 SX Common 2% gel 3% ccl

0	517'	Sand & Shale
517'	1502'	Shale
1502'	3365'	Lime & Shale
3365'	3615'	Lime
3615'	3840'	Lime & Shale
3840'	3998'	Lime
3998'	4085'	Lime & Shale
4085'	4303'	Lime
4303'	4350'	Shale
4350'		RTD

We certify that the above and foregoing is a true and correct copy of the log on the Bradshaw #2B located in Kingman County, Kansas.

Big Springs Drilling, Inc.


Paul A. Seymour, Jr.

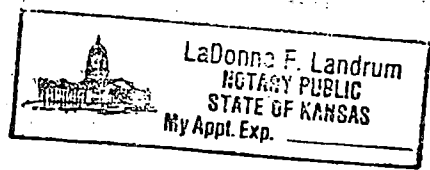
Subscribed and sworn to before me this 8th day of October, 1981.

My Commission Expires:

August 18, 1984

RECEIVED
STATE CORPORATION COMMISSION

LaDonna F. Landrum, Notary Public


LaDonna F. Landrum
NOTARY PUBLIC
STATE OF KANSAS
My Appt. Exp. _____

CONSERVATION DIVISION
Wichita, Kansas