

Give All Information Completely  
Make Required Affidavit  
Mail or Deliver Report to:  
Conservation Division  
State Corporation Commission  
P. O. Box 17027  
Wichita, Kansas 67217  
NORTH

WELL PLUGGING RECORD 15-155-20241-0000

Reno County. Sec. 22 Twp. 23 Rge. 4 (X) (W)  
Location as "NE/CNW/SW" or footage from lines C SE/4 SE/4 NW/4  
Lease Owner TGT Petroleum Corporation  
Lease Name Regier Well No. 1  
Office Address 209 E. William Street, Wichita, Kansas 67202  
Character of Well (completed as Oil, Gas or Dry Hole) Dry  
Date well completed November 18, 1974  
Application for plugging filed 19  
Application for plugging approved 19  
Plugging commenced 19  
Plugging completed Nov. 18, 1974  
Reason for abandonment of well or producing formation Hole Dry

If a producing well is abandoned, date of last production 19  
Was permission obtained from the Conservation Division or its agents before plugging was commenced? Yes

Name of Conservation Agent who supervised plugging of this well Gilbert Toman  
Producing formation \_\_\_\_\_ Depth to top \_\_\_\_\_ Bottom \_\_\_\_\_ Total Depth of Well 3415 Feet  
Show depth and thickness of all water, oil and gas formations.

OIL, GAS OR WATER RECORDS				CASING RECORD		
FORMATION	CONTENT	FROM	TO	SIZE	PUT IN	PULLED OUT
Clay		0	45'	8 5/8"	45'	None
Shale		45'	70'	8 5/8"	25'	None
Sand		70'	135'	8 5/8"	65'	None
Blueshale		135'	172'	8 5/8"	37'	None

Describe in detail the manner in which the well was plugged, indicating where the mud fluid was placed and the method or methods used in introducing it into the hole. If cement or other plugs were used, state the character of same and depth placed, from \_\_\_\_\_ feet to \_\_\_\_\_ feet for each plug set.


Set bottom plug at 598' and cemented with 25 sacks of cement. Plugged down at 1:00 P. M., November 18, 1974. Plugging completed by State Pluggers, Gilbert Toman, Holyrod, Kansas.


RECEIVED  
STATE CORPORATION COMMISSION  
NOV 21 1974  
CONSERVATION DIVISION  
Wichita, Kansas

(If additional description is necessary, use BACK of this sheet)  
Name of Plugging Contractor Blackstone Drilling, Inc.  
Address Box 455, McPherson, Kansas 67460

STATE OF Kansas, COUNTY OF Sedgwick, ss.  
TGT Petroleum Corporation (owner or operator) of the above-described well, being first duly sworn on oath, says: That I have knowledge of the facts, statements, and matters herein contained and the log of the above-described well as filed and that the same are true and correct. So help me God.  
(Signature) BY: B. Lynn TGT PETROLEUM CORPORATION  
209 E. William Street, Wichita, Ks. 67202  
(Address)

SUBSCRIBED AND SWORN TO before me this 20th day of November, 1974  
Shirley D Stubbs  
Notary Public.

My commission expires \_\_\_\_\_  




# Blackstone Drilling, Inc.

Box 455 • 523 West Kansas • Phone (316) 241-1250

McPHERSON, KANSAS 67460

November 19, 1974

15-155-26241-0000

COMPANY: TGT PETROLEUM CORPORATION  
 CONTRACTOR: BLACKSTONE DRILLING, INC.  
 FARM: REGIER #1  
 LOCATION: C SE SE NW, Sec. 22-23S-4W, Reno County, Kansas  
 COMMENCED: November 12, 1974  
 COMPLETED: November 18, 1974  
 ELEVATION:

0	to	45	Clay & Sand
45	to	70	Shale
70	to	135	Sand
135	to	172	Blue Shale
172	to	400	Shale
400	to	609	Lost circulation
609	to	630	Shale
630	to	1190	Lime
1190	to	1730	Lime & Shale
1730	to	2125	Shale & Lime
2125	to	2935	Lime
2935	to	3190	Lime & Shale
3190	to	3300	Shale
3300	to	3415	Mississippi
		3415	T. D.

RECEIVED  
 STATE CORPORATION COMMISSION  
 NOV 21 1974  
 CONSERVATION DIVISION  
 Wichita, Kansas

Cut 15 1/4" hole to 172' and run 173.40' of 10 3/4" surface pipe, cemented with 200 sacks of cement at 172'. Plug down at 3:15 P. M., November 12, 1974. Drilled to 609' and run 611.65' of 8 5/8 inch casing, cemented with 100 sacks of cement at 609'. Plug down at 2:00 P. M., November 13, 1974. Drilled 7 7/8 inch hole to 3415'. Hole dry and abandoned. Set bottom plug at 598' & cemented with 25 sacks of cement. Plugging completed at 1:00 P. M. November 18, 1974. Plugging completed by State Plugger, Gilbert Toman, Holyrood, Kansas.

TOPS:


Measurements taken from K. B.

### CERTIFICATE

I, Charles D. Johnson, Secretary-Treasurer of Blackstone Drilling, Inc. do hereby certify that the above and foregoing is a true and correct copy of log on your Regier #1, located on the C SE/4 NW/4, Section 22-23S-4W, Reno County, Kansas as reflected by the files of Blackstone Drilling, Inc.

  
 Charles D. Johnson - Secretary-Treasurer

Subscribed and sworn to before me a Notary Public in and for McPherson County, Kansas this 19th day of November, 1974.

  
 Johnnie L. Schmidt, Notary Public

