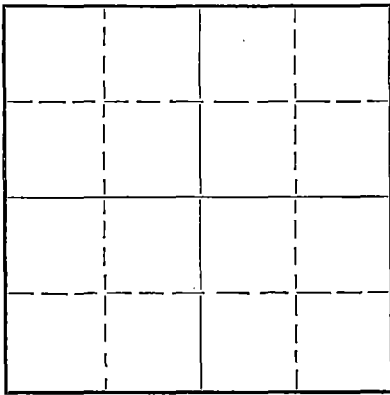


Give All Information Completely
Make Required Affidavit
Mail or Deliver Report to:
Conservation Division
State Corporation Commission
800 Bittling Building
Wichita, Kansas

WELL PLUGGING RECORD

15-095-00200000

NORTH



Locate well correctly on above
Section Plat

Kingman County. Sec. 7 Twp. 28 Rge. (E) 5 (W)
Location as "NE/CNW $\frac{1}{4}$ SW $\frac{1}{4}$ " or footage from lines Southeast Corner
Lease Owner Westgate-Greenland Oil Company
Lease Name Clouse-Fay Well No. 1
Office Address 1022 Union National Bank Building
Character of Well (completed as Oil, Gas or Dry Hole) dry hole
Date well completed January 8, 1951 19.
Application for plugging filed January 8, 1951 (orally) 19.
Application for plugging approved January 8, 1951 19.
Plugging commenced January 8, 1951 19.
Plugging completed January 8, 1951, 3 P. M. 19.
Reason for abandonment of well or producing formation 19.

If a producing well is abandoned, date of last production 19.
Was permission obtained from the Conservation Division or its agents before plugging was commenced? yes

Name of Conservation Agent who supervised plugging of this well J. P. Roberts
Producing formation Depth to top Bottom Total Depth of Well Feet
Show depth and thickness of all water, oil and gas formations.

OIL, GAS OR WATER RECORDS

CASING RECORD

Formation	Content	From	To	Size	Put In	Pulled Out
surface		0	206	8 5/8"	206	None

Describe in detail the manner in which the well was plugged, indicating where the mud fluid was placed and the method or methods used in introducing it into the hole. If cement or other plugs were used, state the character of same and depth placed, from feet to feet for each plug set.

Filled hole with heavy mud from 3941 to 180 feet
Set plug at 180 feet and ran 15 sacks cement
Filled with heavy mud to 30 feet
Set plug and ran 10 sacks cement to cellar base.

RECEIVED
JAN 10 1951
CONSERVATION DIVISION
WICHITA, KANSAS
01-10-51

(If additional description is necessary, use BACK of this sheet)

Correspondence regarding this well should be addressed to Westgate-Greenland Oil Company
Address 1022 Union National Bank Building, Wichita 2, Kansas

STATE OF Kansas, COUNTY OF Sedgwick, ss.
G. E. Bitler (employee of owner) or (owner or operator) of the above-described well,
being first duly sworn on oath, says: That I have knowledge of the facts, statements, and matters herein contained and the log of the above-described well as filed and that the same are true and correct. So help me God.

(Signature) G. E. Bitler

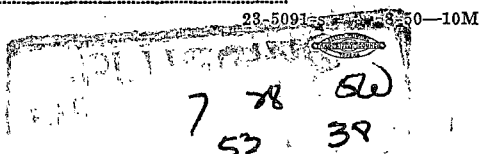
1022 Union National Bank Building, Wichita 2, Ks
(Address)

SUBSCRIBED AND SWORN to before me this 9th day of January, 19 51

Esther Russell

Notary Public.

My commission expires May 25, 1953



COMPANY: Westgate Greenland Oil Co.
CONTRACTOR: Jackson Drilling Corporation
FARM: Clouse - Fay #1
LOCATION: SE SE SE Section 7-28-5W,
Kingman County, Kansas
COMMENCED: December 22, 1950
COMPLETED: January 8, 1951

0	to	190	Red Bed and Sand
190	to	206	Red Bed and Shale
206	to	350	Shale and Shells
350	to	480	Shale and Shells
480	to	660	Salt and Shale
660	to	760	Shale and Shells
760	to	2972	Lime and Shale
2972	to	2974	Brown Lime
2974	to	3055	Lansing - K.C. Lime
3055	to	3430	Lime
3430	to	3550	Lime and Shale
3550	to	3567	Lime
3567	to	3766	Shale and Lime
3766	to	3805	Mississippi lime Chat
3805	to	3825	Lime
3825	to	3841	Lime and Chert
		3841 T.D.	

8 5/8" casing set at 206 feet. Cemented with 175 sacks cement and
2 sacks calcium chloride.
Drill stem test @ 3410-3417. Open 1 hour-recovered 4 feet oil and
66 feet water.
Drill stem test 3817-3825. Open 1 hour and 10 minutes-recovered
145 feet very slightly oil cut
salt water.


Tops: Brown Lime 2951
Lansing 2985
Mississippi 3766

Dry and Abandoned


All Measurements from Top of Derrick Floor

C E R T I F I C A T E

I, Clare A. Stewart, do hereby certify that the above and foregoing
is a true and correct copy of log of Clouse-Fay #1, Section 7-28-5W,
Kingman County, Kansas, as reflected by files of the Jackson Drilling
Corporation.


Clare A. Stewart

Subscribed and sworn to before me, a Notary Public, within and for
Johnson County, Kansas, this 10th day of January, 1951.


Dorothy J. Wilson

My Commission Expires November 30, 1954.

RECEIVED
STATE CORPORATION COMMISSION

JAN 15 1951

CONSERVATION DIVISION
Wichita, Kansas

PLUGGING
FILE SEC-7 TX R-52
BOOK PAGE 52 LINE 31