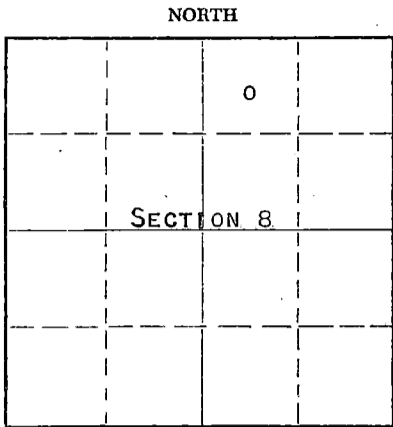


Give All Information Completely
Make Required Affidavit
Mail or Deliver Report to:
Conservation Division
State Corporation Commission
212 North Market, Insurance Bldg.
Wichita, Kansas

WELL PLUGGING RECORD



Locate well correctly on above Section Plat

KINGMAN County. Sec. 8 Twp. 28s Rge. 5W (#) (W)
Location as "NE/CNW/SW" or footage from lines C NW NE
Lease Owner PETROLEUM, INC.
Lease Name SPARR Well No. 1
Office Address ROUTE 2, GREAT BEND, KANSAS
Character of Well (completed as Oil, Gas or Dry Hole) DRY HOLE
Date well completed MAY 27 19 60
Application for plugging filed MAY 27 19 60
Application for plugging approved MAY 27 19 60
Plugging commenced MAY 27 19 60
Plugging completed MAY 27 19 60 ✓
Reason for abandonment of well or producing formation NO PRODUCIBLE ZONES


If a producing well is abandoned, date of last production NONE 19
Was permission obtained from the Conservation Division or its agents before plugging was commenced? YES

Name of Conservation Agent who supervised plugging of this well MR. FRED HAMPEL
Producing formation Depth to top Bottom Total Depth of Well 3850 Feet
Show depth and thickness of all water, oil and gas formations.

OIL, GAS OR WATER RECORDS				CASING RECORD		
FORMATION	CONTENT	FROM	TO	SIZE	PUT IN	PULLED OUT
				8-5/8"	254'	NONE

Describe in detail the manner in which the well was plugged, indicating where the mud fluid was placed and the method or methods used in introducing it into the hole. If cement or other plugs were used, state the character of same and depth placed, from feet to feet for each plug set.

MUDDER UP WITH HEAVY MUD TO 240' FOLLOWED BY WOODEN PLUG AND 1/3 SACK HULLS, PLACED 15 SACKS CEMENT THROUGH DRILL PIPE ON TO HULLS, MUD UP WITH HEAVY MUD TO 35' FOLLOWED BY 1/3 SACK HULLS, WOODEN PLUG AND 8 SACKS CEMENT TO BASE OF WELL CELLAR.



(If additional description is necessary, use BACK of this sheet)
Name of Plugging Contractor GARVEY DRILLING COMPANY
Address ROUTE 2, GREAT BEND, KANSAS

STATE OF KANSAS, COUNTY OF BARTON, ss.
DON SEARLE (employee of owner) or (~~#####~~) of the above-described well, being first duly sworn on oath, says: That I have knowledge of the facts, statements, and matters herein contained and the log of the above-described well as filed and that the same are true and correct. So help me God.
(Signature) Don Searle
ROUTE 2, GREAT BEND, KANSAS
(Address)

SUBSCRIBED AND SWORN TO before me this 8TH day of JUNE, 19 60
Arthur J. Miles
Notary Public.

My commission expires APRIL 14, 1963



WELL LOG

15-095-00124-0000

COMPANY PETROLEUM, INCORPORATED

SEC. 8 T.28S R. 5W

FARM SPARR NO. 1


LOC. C-NW, NE

TOTAL DEPTH 3850'

COUNTY KINGMAN CO., KANSAS

COMM. May 16, 1960 COMP. May 27, 1960

CONTRACTOR GARVEY DRILLING COMPANY



CASING 8 5/8" @ 254' w/225 sax.

ELEVATION 1403' DF

PRODUCTION D & A

FIGURES INDICATE BOTTOM OF FORMATIONS

20	Surface sand
254	Red bed & shale
725	Shale & shells
1100	Lime & shale
1315	Lime
1995	Lime & shale
2250	Shale & lime
2470	Shale
2628	Lime & shale
2830	Shale & lime
2965	Shale
3085	Lime & shale
3225	Lime
3270	Lime & shale
3440	Lime
3495	Lime & shale
3550	Shale
3715	Shale & lime
3760	Lime & shale
3820	Chert
3850	Shle & lime
3850	T. D.

RECEIVED
STATE CORPORATION COMMISSION
JUN 10 1960
CONSERVATION DIVISION
Wichita, Kansas

State of KANSAS }
County of BARTON } ss.

I, VERNE A. MORRIS of GARVEY DRILLING COMPANY

upon oath state that the above and foregoing is a true and correct copy of the log of the #1 SPARR well

Verne A. Morris

Subscribed and sworn to before me this 7th day of June 19 60

My Commission Expires: April 14, 1963

Arthur J. [Signature]
NOTARY PUBLIC