

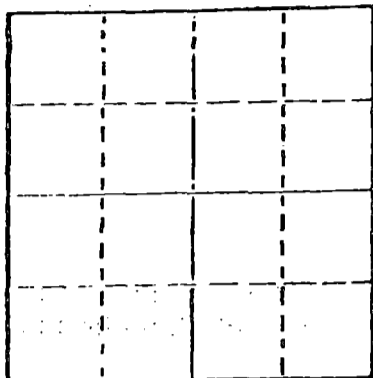
15-095-20530000

STATE OF KANSAS
STATE CORPORATION COMMISSION

WELL PLUGGING RECORD

Give All Information Completely
Make Required Affidavit
Mail or Deliver Report to
Conservation Division
State Corporation Comm.
245 North Water
Wichita, KS 67202

Kingman County, Sec. 8 Twp. 28 Rge. 5 E/W
Location as "NE/CNW $\frac{1}{4}$ /SW $\frac{1}{4}$ " or footage from lines
SE NE NE
Lease Owner Maurice L. Brown
Lease Name Dalton #1 Well No. _____
Office Address Wichita, Kansas 67202
Character of Well (Completed as Oil, Gas or Dry Hole) _____



Locate well correctly on above
Section Plot

Date Well completed 19
Application for plugging filed 19
Application for plugging approved 19
Plugging commenced 12/22/76 19
Plugging completed 12/30/76 19
Reason for abandonment of well or producing formation
depleted.
If a producing well is abandoned, date of last production 19

Was permission obtained from the Conservation Division or
its agents before plugging was commenced? yes

Name of Conservation Agent who supervised plugging of this well Biberstein
Producing formation _____ Depth to top _____ Bottom _____ Total Depth of Well 3860
Show depth and thickness of all water, oil and gas formations.

OIL, GAS OR WATER RECORDS

CASING RECORD

FORMATION	CONTENT	FROM	TO	SIZE	PUT IN	PULLED OUT
				8-5/8	274	none
				5 1/2"	2859	2754'

Describe in detail the manner in which the well was plugged, indicating where the mud fluid
was placed and the method or methods used in introducing it into the hold. If cement or other
plugs were used, state the character of same and depth placed, from _____ feet to
_____ feet for each plug set.

Pumped 25 sacks cement on bottom. Checked hole, found plug at 3725', shot pipe at
3081', 2999', 2923', 2846', 2770', pulled 72 joints. Set rock bridge at 300' and
dumped 5 yards ready mix.

PLUGGING COMPLETE.

01-21-77 JAN 21 1977

(If additional description is necessary, use BACK of this sheet)

Name of Plugging Contractor VOTH CASING PULLING
CHASE, KANSAS

STATE OF KANSAS COUNTY OF RICE, ss.
WALTER VOTH (employee of owner) or (owner or operator)
of the above-described well, being first duly sworn on oath, says: That I have knowledge of
the facts, statements, and matters herein contained and the log of the above-described well
as filed and that the same are true and correct. So help me God.

(Signature) Walter Voth
CHASE, KANSAS

(Address)

SUBSCRIBED AND SWORN TO before me this 31st day of December, 19 76

Margaret Melcher
Notary Public.

My commission expires



DRILLERS LOG

15 095-20530-000

OPERATOR: Maurice L. Brown Company
 1500 Vickers KSB&T Building
 Wichita, Kansas 67202

LEASE: Dalton No.1
 SE NE NE Sec. 8-28S-5W
 Kingman County, Kansas

CONTRACTOR: Slawson Drilling Company, Inc.
 408 One Twenty Building
 Wichita, Kansas 67202

COMMENCED: 10/9/76

COMPLETED: 10/19/76

RTD: 3860'

CASING: 268.12 New 8-5/8" set at 274' with 275 sx cement

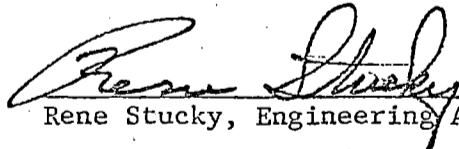
OIL STRING: 5 1/2" casing set at 3859' with 150 sx cement

0' to 15' Surface Clay & Sand
 15' to 280' Lime & Shale
 280' Cement
 280' to 825' Lime & Shale
 825' to 1930' Shale & Lime
 1930' to 2225' Lime & Shale
 2225' to 2502' Shale & Lime
 2502' to 3783' Lime & Shale
 3783' to 3815' Lime
 3815' to 3860' Mississippian
 3860' RTD


STATE OF KANSAS

COUNTY OF SEDGWICK

I, Rene Stucky, of the Slawson Drilling Company, Inc., upon oath state that the above and foregoing is a true and correct copy of the log of the Dalton No.1 well.


 Rene Stucky, Engineering Assistant

Subscribed and sworn to me on October 23, 1976


 Mary Lou Taylor, Notary

My Commission expires January 17, 1977

RECEIVED
STATE CORPORATION COMMISSION

DEC 20 1976

CONSERVATION DIVISION
Wichita, Kansas

