


15-095-01491-0500

STATE OF KANSAS  
STATE CORPORATION COMMISSION  
Give All Information Completely  
Make Required Affidavit  
Mail or Deliver Report to:  
Conservation Division  
State Corporation Commission  
800 Bittig Building  
Wichita, Kansas

WELL PLUGGING RECORD

Kingman County. Sec. 19 Twp. 28 Rge. 5 (E) W (W)  
Location as "NE/CNW/SW" or footage from lines NW NW NE  
Lease Owner Greenland Drlg. Co.  
Lease Name Wyer Well No. 1  
Office Address Wichita, Kansas  
Character of Well (completed as Oil, Gas or Dry Hole) Dry Hole  
Date well completed 12/13/54 19  
Application for plugging filed 12/13/54 19  
Application for plugging approved 12/13/54 19  
Plugging commenced 12/13/54 19  
Plugging completed 12/13/54 19  
Reason for abandonment of well or producing formation Dry



Locate well correctly on above Section Plat

If a producing well is abandoned, date of last production \_\_\_\_\_ 19\_\_\_\_  
Was permission obtained from the Conservation Division or its agents before plugging was commenced? Yes

Name of Conservation Agent who supervised plugging of this well Rule Durkee  
Producing formation \_\_\_\_\_ Depth to top \_\_\_\_\_ Bottom \_\_\_\_\_ Total Depth of Well 3905' Feet  
Show depth and thickness of all water, oil and gas formations.

OIL, GAS OR WATER RECORDS				CASING RECORD		
FORMATION	CONTENT	FROM	TO	SIZE	PUT IN	PULLED OUT
		0	192	8 5/8"	192'	none

Describe in detail the manner in which the well was plugged, indicating where the mud fluid was placed and the method or methods used in introducing it into the hole. If cement or other plugs were used, state the character of same and depth placed, from \_\_\_\_\_ feet to \_\_\_\_\_ feet for each plug set.

Put solid plug & 15 sacks cement in bottom of SP & solid plug w/wire & 5 sacks on top hole

12-22-54


(If additional description is necessary, use BACK of this sheet)  
Name of Plugging Contractor Greenland Drlg. Co.  
Address Wichita, Kansas

STATE OF KANSAS, COUNTY OF SEDGWICK, ss.  
RICHARD S. DAVIS (employee of owner) or (owner or operator) of the above-described well, being first duly sworn on oath, says: That I have knowledge of the facts, statements, and matters herein contained and the log of the above-described well as filed and that the same are true and correct. So help me God.

(Signature) [Signature]  
Wichita, Kansas (Address)

SUBSCRIBED AND SWORN TO before me this 21st day of December, 19 54

My commission expires July 8, 1957  
Mary Ellen Cummins Notary Public.



WELL LOG

Lease Owner: Greenland Drilling Co., et al  
 Contractor: Greenland Drilling Co.  
 Farm: Myer #1  
 Total Depth: 3905'  
 Comm: 12/1/54  
 Comp: 12/13/54  
 Casing: 192' of 8 5/8" w/175 ska. cement

Sec. 19-288-5W  
 Loc. NW NW NE  
 County: Kingman

Elevation: 1432 RB  
 Production: D & A

## Figures Indicate Bottom of Formations:

70	Red rock & clay
200	Red Rock & shale
715	Shale w/shells
1710	Line & shale
3523	Line
3880	Line & shale
3905	Mississippi chert
3905	TDR

TOPS:

Brown Line	3007
Lansing	3024
Mississippi	3859

DST #1 3865 - 80 Open 1 hour Rec. 35' mud BHP 0

DST #2 3880 - 95 Open 1 hour Rec. 150' mud 30' water BHP 950'


State of Kansas )  
 County of Sedgwick) ss.

I, RICHARD S. DAVIS of the Greenland Drilling Company upon oath state that the above and foregoing is a true and correct copy of the log of the Myer #1.



Richard S. Davis

Subscribed and sworn to before me this 21st day of December, 1954.

  
 Notary Public

My comm. expires: 7/8/57

