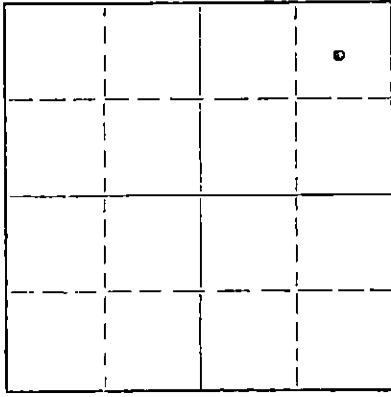


STATE OF KANSAS
STATE CORPORATION COMMISSION

Give All Information Completely
Make Required Affidavit
Mail or Deliver Report to:
Conservation Division
State Corporation Commission
212 No. Market
Wichita, Kansas

WELL PLUGGING RECORD

NORTH



Locate well correctly on above
Section Plat

Kingman County. Sec. 20 Twp. 28S Rge. 6 (E) W(W)
Location as "NE/CNW&SW&" or footage from lines C NE NE
Lease Owner Comet Petroleum Corporation
Lease Name Greenleaf Well No. 1
Office Address 200 West Douglas, Wichita, Kansas
Character of Well (completed as Oil, Gas or Dry Hole) Dry Hole
Date well completed 7-8 19 71
Application for plugging filed 7-8 19 71
Application for plugging approved 7-8 19 71
Plugging commenced 7-8 19 71
Plugging completed 7-8 19 71
Reason for abandonment of well or producing formation Dry Hole

If a producing well is abandoned, date of last production 19
Was permission obtained from the Conservation Division or its agents before plugging was commenced? Yes

Name of Conservation Agent who supervised plugging of this well Russ Beberstein
Producing formation Depth to top Bottom Total Depth of Well Feet
Show depth and thickness of all water, oil and gas formations.

OIL, GAS OR WATER RECORDS

CASING RECORD

FORMATION	CONTENT	FROM	TO	SIZE	PUT IN	PULLED OUT
Surface pipe		-0-	250	8 5/8"	250	None

Describe in detail the manner in which the well was plugged, indicating where the mud fluid was placed and the method or methods used in introducing it into the hole. If cement or other plugs were used, state the character of same and depth placed, from feet to feet for each plug set.

Filled hole with heavy mud.

- #1 plug set @ 245' with 25 sks. cement.
- #2 plug set @ 40' with 10 sks. cement.
- #3 plug in rat hole with 2 sks. cement.

RECEIVED
STATE CORPORATION COMMISSION
JUL 14 1971
CONSERVATION DIVISION
Wichita, Kansas

(If additional description is necessary, use BACK of this sheet)

Name of Plugging Contractor Sweetman Drilling, Inc.
Address Box 645, Great Bend, Kansas 67530

STATE OF Kansas, COUNTY OF Barton, ss.

Gary L. Hawk

(employee of owner) or (owner or operator) of the above-described

well, being first duly sworn on oath, says: That I have knowledge of the facts, statements, and matters herein contained and the log of the above described well as filed and that the same are true and correct. So help me God.

(Signature)


Gary L. Hawk

Box 645, Great Bend, Kansas 67530

(Address)

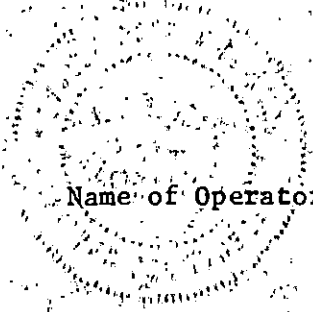
SUBSCRIBED AND SWORN to before me this 13th day of July, 1971

My commission expires 7-10-73



Mary Ann Schwamborn
Notary Public.

WELL LOG
Greenleaf #1
C NE NE 20-28S-6W
Kingman County, Kansas



Name of Operator: Comet Petroleum Corp.
200 West Douglas
Wichita, Kansas 67200

Date Completed: July 8, 1971

RECEIVED
STATE CORPORATION COMMISSION
JUL 14 1971
CONSERVATION DIVISION
Wichita, Kansas

FROM	TO	
0	255	Shale
255	940	Red bed and shale
940	3024	Shale ; lime
3024	3112	Sand
3112	3925	Lime
3925	4044	Lime : Chert
4044	4313	Lime
4313	4355	Lime : Chert : Sand
4355	4360	Lime
4360		Total Depth

STATE OF KANSAS

COUNTY OF BARTON ss

Gary L. Hawk, Secretary of Sweetman Drilling, Inc., being first duly sworn on oath says: That I have knowledge of the facts, statements and matters herein contained and the log of the above described well as filed and that the same are true and correct.

Gary L. Hawk

Gary L. Hawk

Subscribed and sworn before me this 13th day of July, 1971.

Mary Ann Schwamborn

Notary Public Barton County

My Commission Expires 7-10-73

