

STATE OF KANSAS
STATE CORPORATION COMMISSION

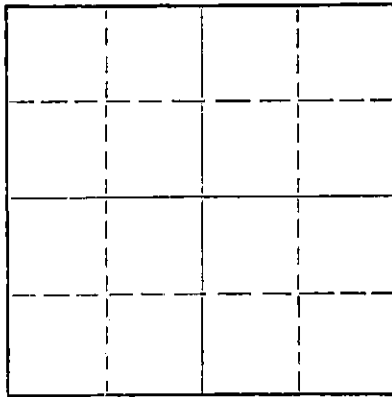
Give All Information Completely
Make Required Affidavit
Mail or Deliver Report to:
Conservation Division
State Corporation Commission
212 No. Market
Wichita, Kansas

WELL PLUGGING RECORD

Kingman County, Sec. 27 Twp. 28S Rge. 6W (E) (W)

Location as "NE/CNW%SW%" or footage from lines C NW SE
Lease Owner Comet Petroleum Corporation
Lease Name Bolinger Well No. 1
Office Address 608 Union Center, Wichita, Kansas
Character of Well (completed as Oil, Gas or Dry Hole) Dry Hole
Date well completed November 29 19 69
Application for plugging filed November 29 19 69
Application for plugging approved November 29 19 69
Plugging commenced November 29 19 69
Plugging completed November 29 19 69
Reason for abandonment of well or producing formation

NORTH



Locate well correctly on above
Section Flat

If a producing well is abandoned, date of last production 19
Was permission obtained from the Conservation Division or its agents before plugging was commenced? Yes

Name of Conservation Agent who supervised plugging of this well Herman Justis
Producing formation Depth to top Bottom Total Depth of Well 3997 Feet
Show depth and thickness of all water, oil and gas formations.

OIL, GAS OR WATER RECORDS

CASING RECORD

FORMATION	CONTENT	FROM	TO	SIZE	PUT IN	PULLED OUT
				8-5/8"	250'	-

Describe in detail the manner in which the well was plugged, indicating where the mud fluid was placed and the method or methods used in introducing it into the hole. If cement or other plugs were used, state the character of same and depth placed, from feet to feet for each plug set.

Mud to 240', plug, 1/2 sx hulls, 25 sacks cement
Mud to 40', plug, 1/2 sx hulls, 10 sacks cement
5 sacks cement in rathole

RECEIVED
STATE CORPORATION COMMISSION
DEC 2 1969
CONSERVATION DIVISION
Wichita, Kansas

(If additional description is necessary, use BACK of this sheet)

Name of Plugging Contractor
Address

STATE OF KANSAS, COUNTY OF SEDGWICK, ss.
Don Gardner (employee of owner) or ~~owner or operator~~ of the above-described well, being first duly sworn on oath, says: That I have knowledge of the facts, statements, and matters herein contained and the log of the above-described well as filed and that the same are true and correct. So help me God.

(Signature) [Signature]
Suite 250, 200 W. Douglas, Wichita, Kansas (Address)

SUBSCRIBED AND SWORN TO before me this 29th day of November, 19 69

commission expires December 14, 1969

Notary Public.

15-095-20188-0000

RECEIVED
STATE CORPORATION COMMISSION
DEC 2 1969
CONSERVATION DIVISION
Wichita, Kansas

DRILLERS LOG

#1 BOLINGER
C NW SE Section 27-28S-6W
Kingman County, Kansas

OPERATOR: Comet Petroleum Corporation
608 Union Center
Wichita, Kansas

CONTRACTOR: Dunne-Gardner Petroleum, Inc.
Suite 250, 200 West Douglas
Wichita, Kansas

COMMENCED: November 19, 1969


COMPLETED: November 29, 1969

CASING RECORD: 8-5/8" @ 250' w/275' sx

<u>FROM</u>	<u>TO</u>	<u>DESCRIPTION</u>
0	241	Shale and sand
241	914	Shale and shells
914	2946	Shale and lime
2946	3315	Shale
3315	3997	Lime
3997		Rotary Total Depth


STATE OF KANSAS)
) ss
COUNTY OF SEDGWICK)

I hereby certify that the above is a true and correct log to the best of my knowledge and belief.

DUNNE-GARDNER PETROLEUM, INC.

Don Gardner

Subscribed and sworn to before me this 29th day of November, 1969.

My commission expires:
December 14, 1969



Notary Public