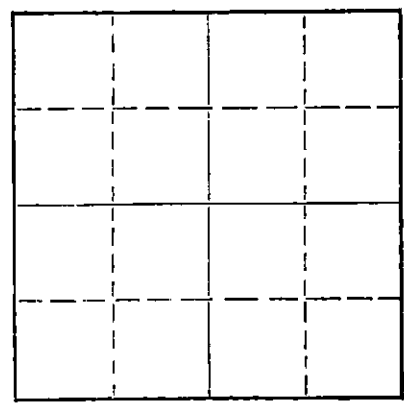


STATE OF KANSAS
STATE CORPORATION COMMISSION

WELL PLUGGING RECORD

Give All Information Completely
Make Required Affidavit
Mail or Deliver Report to:
Conservation Division
State Corporation Commission
212 No. Market
Wichita, Kansas

NORTH



Locate well correctly on above
Section Plat

Kingman County. Sec. 32 Twp. 28S Rge. 6 ~~6E~~ (W) West
Location as "NE/CNW&SW&" or footage from lines C SE SE
Lease Owner MACK OIL CO.
Lease Name Clouse Well No. 1
Office Address 812 Union Center Bldg., Wichita, Kansas 67202
Character of Well (completed as Oil, Gas or Dry Hole) Dry Hole
Date well completed April 7 19 69
Application for plugging filed April 7 19 69
Application for plugging approved April 7 19 69
Plugging commenced April 7 19 69
Plugging completed April 8 19 69
Reason for abandonment of well or producing formation Dry

If a producing well is abandoned, date of last production 19
Was permission obtained from the Conservation Division or its agents before plugging was commenced? Yes

Name of Conservation Agent who supervised plugging of this well Ralph Warren
Producing formation None Depth to top Bottom Total Depth of Well 4470 Feet
Show depth and thickness of all water, oil and gas formations.

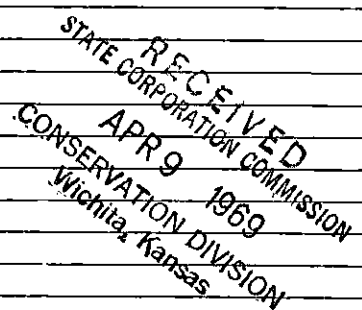
OIL, GAS OR WATER RECORDS

CASING RECORD

FORMATION	CONTENT	FROM	TO	SIZE	PUT IN	PULLED OUT

Describe in detail the manner in which the well was plugged, indicating where the mud fluid was placed and the method or methods used in introducing it into the hole. If cement or other plugs were used, state the character of same and depth placed, from feet to feet for each plug set.

Plugged with 25 sax cement @ 250'
10 sax cement @ 40'
4 sax cement in rathole & mousehole
Plugging completed: 1:30 a.m., April 8, 1969




(If additional description is necessary, use BACK of this sheet)

Name of Plugging Contractor Thomas Drilling Company
Address P. O. Box 400, Duncan, Oklahoma 73533

STATE OF KANSAS, COUNTY OF SEDGWICK, ss.
Lonnie G. Oliver (employee of owner) or (owner or operator) of the above-described well, being first duly sworn on oath, says: That I have knowledge of the facts, statements, and matters herein contained and the log of the above-described well as filed and that the same are true and correct. So help me God.

(Signature) Lonnie G. Oliver
812 Union Center Bldg., Wichita, Kansas 67202
(Address)

8th day of April, 1969



Elizabeth F. Nice Notary Public.

15-095-201490000

MACK OIL CO.
Duncan, Oklahoma
73533

DRILLERS WELL LOG

#1 Clouse

Commenced R. D.: 3-30-69
Completed R. D.: 4- 7-69
Rotary Total Depth: 4470'

C SE SE - Section 32-28S-6W
Kingman County, Kansas
Elevation: 1549' Kelly Bushing
Initial Production: Dry
Contractor: Thomas Drilling Co.

STRATA	DEPTH
Sand & Shale	0 - 198'
Red Bed & Shale	198 - 274
Shale	274 - 568
Shale & Shells	568 - 980
Shale W/Lime Streaks	980 - 1177
Shale W/Lime Stringers	1177 - 1490
Lime	1490 - 1931
Shale & Lime	1931 - 3188
Lime	3188 - 3757
Lime & Shale	3757 - 3997
Lime	3997 - 4330
Lime & Shale	4330 - 4425
Dolomite & Shale	4425 - 4430
Shale, Chert & Dolomite	4430 - 4446
Dolomite	4446 - 4454
Sand	4454 - 4470' - Total Depth

RECEIVED
STATE CORPORATION COMMISSION
APR 9 1969
CONSERVATION DIVISION
Wichita, Kansas


I hereby certify that the above is a true and correct log of said well as reflected by the daily drilling reports.

MACK OIL CO.

By Lonnie G. Oliver
Lonnie G. Oliver

Signed and sworn to in my presence this 8th day of April, 1969, by Lonnie G. Oliver, representative of Mack Oil Co.

Elizabeth F. Nice
Elizabeth F. Nice, Notary Public



Commission expires
September 21, 1972