

NOV 28 1979

15-095-208980000

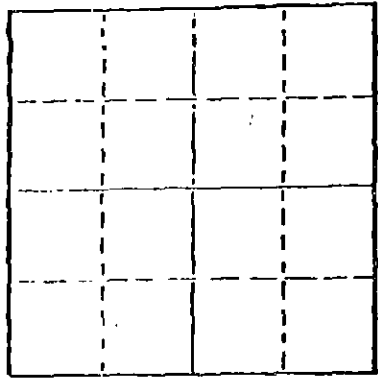
FORM CP-4

STATE OF KANSAS  
STATE CORPORATION COMMISSION

WELL PLUGGING RECORD

Give All Information Completely  
Make Required Affidavit  
Mail or Deliver Report to  
Conservation Division  
State Corporation Comm.  
245 North Water  
Wichita, KS 67202

Kingman County, Sec. 34 Twp. 28S Rge. 6W 1/4/W  
Location as "NE/CNW/SW" or footage from lines  
C S/2 NW/4 NE/4  
Lease Owner Gear Petroleum Co., Inc.  
Lease Name Trostle Well No. 3  
Office Address 300 Sutton Place, Wichita, Ks. 67202  
Character of Well (Completed as Oil, Gas or Dry Hole) D & A



Locate well correctly on above Section Plot

Date Well completed November 24, 1979  
Application for plugging filed November 24, 1979  
Application for plugging approved November 24, 1979  
Plugging commenced November 24, 1979  
Plugging completed November 24, 1979  
Reason for abandonment of well or producing formation D & A

If a producing well is abandoned, date of last production 19

Was permission obtained from the Conservation Division or its agents before plugging was commenced? Yes

Name of Conservation Agent who supervised plugging of this well Wm. T. Owen  
Producing formation Depth to top Bottom Total Depth of Well 4,015'  
Show depth and thickness of all water, oil and gas formations.

OIL, GAS OR WATER RECORDS

CASING RECORD

| FORMATION | CONTENT | FROM | TO | SIZE   | PUT IN  | PULLED OUT |
|-----------|---------|------|----|--------|---------|------------|
|           |         |      |    | 8 5/8" | 208.50' | -0-        |
|           |         |      |    |        |         |            |
|           |         |      |    |        |         |            |

Describe in detail the manner in which the well was plugged, indicating where the mud fluid was placed and the method or methods used in introducing it into the hold. If cement or other plugs were used, state the character of same and depth placed, from feet to feet for each plug set.

Plugged hole w/mud to 210' w/40 sx cement  
mud to 40' w/1/2 sx hulls, plug & 10 sx cement  
5 sx cement in rathole  
50-50 Pozmix

STATE RECEIVED  
CORPORATION COMMISSION  
NOV 29 1979

(If additional description is necessary, use BACK of this sheet)

Name of Plugging Contractor Red Tiger Drilling Company  
1720 KSB&T Building, Wichita, Kansas 67202

STATE OF Kansas COUNTY OF Sedgwick, ss. contractor  
Gloria Fawcett (employee of ~~xxxxxx~~)

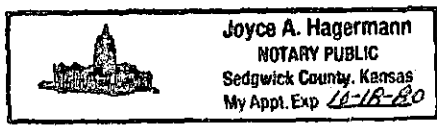
of the above-described well, being first duly sworn on oath, says: That I have knowledge of the facts, statements, and matters herein contained and the log of the above-described well as filed and that the same are true and correct. So help me God.

(Signature) Gloria Fawcett  
1720 KSB&T Building, Wichita, Kansas 67202  
(Address)

SUBSCRIBED AND SWORN TO before me this 27th day of November, 1979.

Joyce A. Hagermann  
Notary Public.

My commission expires



NOV 28 1979

15-095-20898-0000

DRILLERS LOG

No. 3 Trostle

CASING RECORD: 8 5/8" @ 216.90' w/185 sx cement  
 COMPANY: Gear Petroleum Co., Inc.  
 CONTRACTOR: Red Tiger Drilling Company  
 COMMENCED: November 15, 1979  
 COMPLETED: November 24, 1979  
 DESCRIPTION: C S/2 NW/4 NE/4 Sec. 34-T28S-R6W Kingman County, Kansas  
 TOTAL DEPTH: 4,015'  
 ELEVATION: 1,518' GR


| <u>FORMATION</u>     | <u>FROM</u> | <u>TO</u> | <u>REMARKS</u> |
|----------------------|-------------|-----------|----------------|
| Surface Soil         | 0           | 25        |                |
| Red Bed              | 25          | 330       |                |
| Shale                | 330         | 1147      |                |
| Lime w/Shale Streaks | 1147        | 1473      |                |
| Lime w/Shale         | 1473        | 1870      |                |
| Lime                 | 1870        | 2528      |                |
| Lime w/Shale Streaks | 2528        | 2945      |                |
| Lime & Shale         | 2945        | 3134      |                |
| Lime                 | 3134        | 3491      |                |
| Lime & Chert         | 3491        | 3519      |                |
| Lime                 | 3519        | 3913      |                |
| Cherokee Shale       | 3913        | 3974      |                |
| Mississippi          | 3974        | 4015      |                |
| RTD                  |             | 4015      |                |

I certify that this is a true and correct copy of the above log to the best of my knowledge.  
 RED TIGER DRILLING COMPANY

*Gloria Fawcett*  
 Gloria Fawcett

Subscribed and sworn to before me this 27th day of November, 1979.

*Joyce A. Hagermann*  
 Notary Public

 **Joyce A. Hagermann**  
 NOTARY PUBLIC  
 Sedgwick County, Kansas  
 My Appl. Exp. 12-18-80

RECEIVED  
 STATE CORPORATION COMMISSION  
 NOV 29 1979  
 CONSERVATION DIVISION  
 Wichita, Kansas