

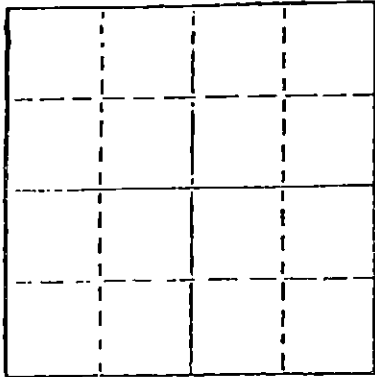
STATE OF KANSAS  
STATE CORPORATION COMMISSION

WELL PLUGGING RECORD

Give All Information Completely  
Make Required Affidavit  
Mail or Deliver Report to  
Conservation Division  
State Corporation Comm.  
245 North Water  
Wichita, KS 67202

Kingman County. Sec. 19 Twp. 28S Rge. 7W ~~14~~W  
Location as "NE/CNW $\frac{1}{4}$ SW $\frac{1}{4}$ " or footage from lines  
C SE/4 NW/4

Lease Owner Gear Petroleum Company  
Lease Name Reid Well No. 1  
Office Address 300 Sutton Place, Wichita, Kansas 67202  
Character of Well (Completed as Oil, Gas or Dry Hole) \_\_\_\_\_



Locate well correctly on above  
Section Plat

Date Well completed April 14, 1979  
Application for plugging filed April 14, 1979  
Application for plugging approved April 14, 1979  
Plugging commenced April 14, 1979  
Plugging completed April 14, 1979  
Reason for abandonment of well or producing formation \_\_\_\_\_  
D & A

If a producing well is abandoned, date of last production \_\_\_\_\_ 19\_\_\_\_

Was permission obtained from the Conservation Division or  
its agents before plugging was commenced? Yes

Name of Conservation Agent who supervised plugging of this well Wm. T. Owen  
Producing formation \_\_\_\_\_ Depth to top \_\_\_\_\_ Bottom \_\_\_\_\_ Total Depth of Well 4,095'  
Show depth and thickness of all water, oil and gas formations.

OIL, GAS OR WATER RECORDS

CASING RECORD

FORMATION	CONTENT	FROM	TO	SIZE	PUT IN	PULLED OUT
				8 5/8"	200.20'	-0-

Describe in detail the manner in which the well was plugged, indicating where the mud fluid was placed and the method or methods used in introducing it into the hold. If cement or other plugs were used, state the character of same and depth placed, from \_\_\_\_\_ feet to \_\_\_\_\_ feet for each plug set.

Plug @ 210' w/40 sx cement  
Plug @ 40' w/12 sx cement  
3 sx cement in rathole

RECEIVED  
STATE CORPORATION COMMISSION

APR 20 1979  
4-20-79  
CONSERVATION DIVISION  
Wichita, Kansas

(If additional description is necessary, use BACK of this sheet)

Name of Plugging Contractor Red Tiger Drilling Company  
1720 KSB&T Building, Wichita, Kansas 67202

STATE OF Kansas COUNTY OF Sedgwick, ss. contractor  
Gloria Fawcett (employee of ~~xxxxxx~~)

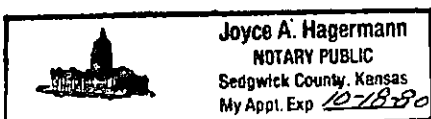
of the above-described well, being first duly sworn on oath, says: That I have knowledge of the facts, statements, and matters herein contained and the log of the above-described well as filed and that the same are true and correct. So help me God.

(Signature) Gloria Fawcett  
1720 KSB&T Building, Wichita, Kansas 67202  
(Address)

SUBSCRIBED AND SWORN TO before me this 18th day of April, 1979.

Joyce A. Hagermann  
Notary Public.

My commission expires \_\_\_\_\_



15-095-20828-0000

DRILLERS LOG

CASING RECORD:  
8 5/8" @ 210'  
w/350 sx cement

COMPANY: Gear Petroleum Company  
CONTRACTOR: Red Tiger Drilling Company  
COMMENCED: April 6, 1979  
COMPLETED: April 14, 1979

DESCRIPTION:  
Reid #1  
C SE/4 NW/4  
Sec. 19-T28S-R7W  
Kingman County, Kansas

TOTAL DEPTH: 4,095'

ELEVATION: 1,646' KB

<u>FORMATION</u>	<u>FROM</u>	<u>TO</u>	<u>REMARKS</u>
Sand & Shale	0	140	
Lime & Shale	140	210	
Shale	210	550	
Lime & Shale	550	4095	
RTD		4095	

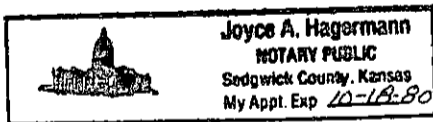
I certify that this is a true and correct copy of the above log to the best of my knowledge.

RED TIGER DRILLING COMPANY

Gloria Fawcett  
Gloria Fawcett

Subscribed and sworn to before me this 18th day of April, 1979.

Joyce A. Hagermann  
Notary Public



RECEIVED  
STATE CORPORATION COMMISSION

APR 20 1979

CONSERVATION DIVISION  
Wichita, Kansas