

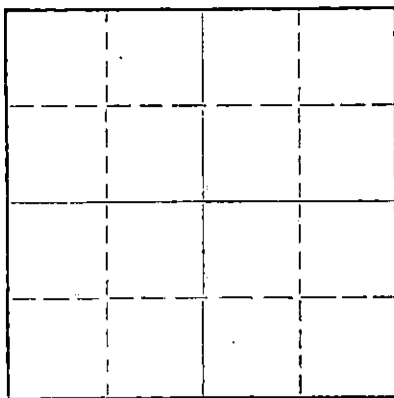
STATE OF KANSAS  
STATE CORPORATION COMMISSION

WELL PLUGGING RECORD

Give All Information Completely  
Make Required Affidavit  
Mail or Deliver Report to:  
Conservation Division  
State Corporation Commission  
212 No. Market  
Wichita, Kansas

Hodgeman County, Sec. 6 Twp. 24S Rge. 21 (W)  
Location as "NE/CNW&SW¼" or footage from lines C SE SE  
Lease Owner Pickrell Drilling Company  
Lease Name Strohwitz "A" Well No. 1  
Office Address 705 Fourth National Bank Bldg., Wichita, Kansas  
Character of Well (completed as Oil, Gas or Dry Hole) Dry Hole  
Date well completed January 11 19 70  
Application for plugging filed January 11 19 70  
Application for plugging approved January 11 19 70  
Plugging commenced January 11 19 70  
Plugging completed January 11 19 70  
Reason for abandonment of well or producing formation Dry Hole

NORTH



Locate well correctly on above  
Section Plat

If a producing well is abandoned, date of last production 19  
Was permission obtained from the Conservation Division or its agents before plugging was commenced?

Name of Conservation Agent who supervised plugging of this well E. Eves  
Producing formation Depth to top Bottom Total Depth of Well 4685 Feet  
Show depth and thickness of all water, oil and gas formations.

OIL, GAS OR WATER RECORDS

CASING RECORD

FORMATION	CONTENT	FROM	TO	SIZE	PUT IN	PULLED OUT
				8-5/8"	254'	None

Describe in detail the manner in which the well was plugged, indicating where the mud fluid was placed and the method or methods used in introducing it into the hole. If cement or other plugs were used, state the character of same and depth placed, from feet to feet for each plug set.

Bottom Plug @ 800' w/80 sacks cement, Plug @ 250' w/30 sacks cement and Plug @ 10' w/45 sacks cement.

RECEIVED  
STATE CORPORATION COMMISSION  
JAN 20 1970  
CONSERVATION DIVISION  
Wichita, Kansas

(If additional description is necessary, use BACK of this sheet)

Name of Plugging Contractor Pickrell Drilling Company  
Address 705 Fourth National Bank Building, Wichita, Kansas 67202


STATE OF Kansas, COUNTY OF Sedgwick, ss.  
C. W. Sebitts (employee of owner) or (owner or operator) of the above-described well, being first duly sworn on oath, says: That I have knowledge of the facts, statements, and matters herein contained and the log of the above-described well as filed and that the same are true and correct. So help me God.

(Signature) C. W. Sebitts  
705 Fourth National Bank Bldg., Wichita, Kansas  
(Address)

SUBSCRIBED AND SWORN TO before me this 16th day of January, 1970

My commission expires

January 19, 1973



Esther Lamone Notary Public.

ROTARY DRILLING LOG

15-083-20112-0000

COMPANY: Pickrell Drilling Company  
705 Fourth National Bank Building  
Wichita, Kansas 67202

Rotary Drilling Commenced 12/30/69  
Rotary Drilling Completed 1/11/70

LOCATION:

Strohwitz "A" No. 1, C SE SE Section 6-24S-21W,  
Hodgeman County, Kansas

CONTRACTOR: PICKRELL DRILLING COMPANY  
Wichita, Kansas

CASING RECORD: Ran 12 Jts. 8-5/8" 28# surface casing set @ 254' K.B. Cemented with 165 sacks. Completed 9:30 PM December 30, 1969. Circulated.

No oil string run. D & A Plugged & Abandoned January 11, 1970.

LOG

(Figures indicate bottom of formation — measurements from top of rotary bushing.)

50	Post Rock	
255	Shale & Shells	
400	Shale & Sand Streaks	C.F.S.
560	Shale - Shells	4472
845	Red Beds - Shale	4615
865	Blaine	4650
906	Shale - Shells	4675
1100	Sand	4685
1458	Shale	
1477	Anhydrite	
1604	Shale	S.L.M.
2000	Shale w/Lime Streaks	Strap 3260
2380	Shale - Lime	
2870	Lime	
3260	Lime & Shale	Slope Tests
3505	Shale & Lime	2000
3675	Lime & Shale	2500
3773	Shale & Lime	3000
3975	Lime & Shale	3500
4245	Lime	4000
4315	Lime & Shale	4500
4667	Lime	
4685	Mississippian, RTD	

RECEIVED  
STATE CORPORATION COMMISSION  
JAN 20 1970  
CONSERVATION DIVISION  
Wichita, Kansas

The undersigned, C. W. Sebitts, Attorney-in-Fact for PICKRELL DRILLING COMPANY, hereby certifies in behalf of said Company, that the above is a true and correct log of the formation encountered in drilling the above well as reflected by the Daily Drilling Reports.

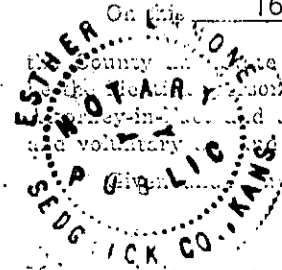
PICKRELL DRILLING COMPANY  
By [Signature]  
C. W. Sebitts, Attorney-in-Fact

STATE OF KANSAS }  
COUNTY OF SEDGWICK } ss.:

On this 16th day of January, 19 70, before me the undersigned, a Notary Public, in and for

the county of Hodgeman State aforesaid, personally appeared C. W. Sebitts, to me known to be the Attorney-in-Fact person who subscribed the name of PICKRELL DRILLING COMPANY to the foregoing instrument as its Attorney-in-Fact and acknowledged to me that he executed the same as his free and voluntary act and deed, and free use voluntary act and deed of such company, for the uses and purposes therein set forth.

Given under my hand and seal of office the day and year last above written.



My commission expires: January 19, 1973

Esther Lamone  
Esther Lamone Notary Public