

15-185-11085-0000

STATE OF KANSAS
STATE CORPORATION COMMISSION

WELL PLUGGING RECORD

Give All Information Completely
Make Required Affidavit
Mail or Deliver Report to
Conservation Division
State Corporation Comm.
245 North Water
Wichita, KS 67202

Stafford County, Sec. 10 Twp. 25s Rge. 14 E/W
Location as "NE/CNW $\frac{1}{4}$ SW $\frac{1}{4}$ " or footage from lines
NW SW NE

Lease Owner Petroleum, Inc.
Lease Name Toland 'C' Well No. 1

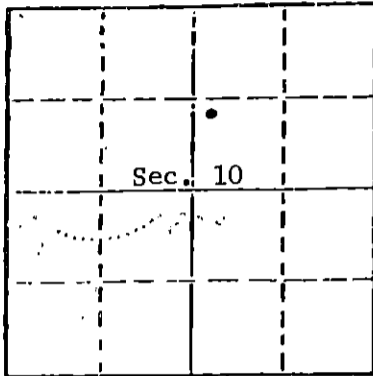
Office Address Box 1447, Great Bend, Kansas
Character of Well (Completed as Oil, Gas or Dry Hole)
Oil

Date Well completed November 8, 1960
Application for plugging filed September 28, 1979
Application for plugging approved October 1, 1979
Plugging commenced October 23, 1979
Plugging completed November 5, 1979

Reason for abandonment of well or producing formation
Depletion of Commercial Zone
If a producing well is abandoned, date of last production
December 12, 1978

Was permission obtained from the Conservation Division or
its agents before plugging was commenced? Yes

Name of Conservation Agent who supervised plugging of this well William T. Owen
Producing formation _____ Depth to top _____ Bottom _____ Total Depth of Well 4165'
Show depth and thickness of all water, oil and gas formations.



Locate well correctly on above
Section Plot

OIL, GAS OR WATER RECORDS

CASING RECORD

FORMATION	CONTENT	FROM	TO	SIZE	PUT IN	PULLED OUT
Lansing-KC				8-5/8"	294'	None
				4 1/2"	3986'	2044.07'

Describe in detail the manner in which the well was plugged, indicating where the mud fluid was placed and the method or methods used in introducing it into the hold. If cement or other plugs were used, state the character of same and depth placed, from _____ feet to _____ feet for each plug set.

Dumped sand to 3700' and 4 sacks cement. Squeezed well with 4 sacks hulls, 25 sacks gel, 4 sacks hulls, 100 sacks 50/50 pozmix cement with 6% added gel and 3% calcium chloride.

RECEIVED
STATE CORPORATION COMMISSION

NOV 14 1979

(If additional description is necessary, use BACK of _____)
Name of Plugging Contractor Rockhold Engineering, Inc. CONSERVATION DIVISION
Wichita, Kansas

STATE OF Kansas COUNTY OF Barton, ss.
Terry Naylor (employee of owner) or ~~XXXXXXXXXXXXXXXXXXXX~~


of the above-described well, being first duly sworn on oath, says: That I have knowledge of the facts, statements, and matters herein contained and the log of the above-described well as filed and that the same are true and correct. So help me God.

(Signature) Terry Naylor
Terry Naylor, Dist. Prod. Supt.
(Address)

SUBSCRIBED AND SWORN TO before me this 13th day of November, 1979

Richard N. Dunder
Notary Public.

My commission expires May 28, 1981



WELL LOG

COMPANY: PETROLEUM, INCORPORATED

SEC. 10 T. 25S R. 14W

FARM TOLAND "C" NO. 1


LOC. NW, SW, NE

TOTAL DEPTH 4165'

COUNTY STAFFORD CO., KANSAS

COMM. October 21, 1960 COMP. November 1, 1960

CONTRACTOR GARVEY DRILLING COMPANY



CASING 8 5/8" @ 294' w/200 sax.
4 1/2" @ 3986' w/300 sax.

ELEVATION 1959' DF

PRODUCTION Kansas City

FIGURES INDICATE BOTTOM OF FORMATIONS

165	Sand & clay
294	Shale & lime
845	Shale, lime & red bed
865	Anhydrite
1200	Shale & shells
2350	Shale & lime
2370	Lime & shale
3285	Shale & lime
3425	Lime & shale
3960	Lime
4050	Lime & shale
4070	Lime
4165	Lime & shale
4165	T. D.

RECEIVED
STATE CORPORATION COMMISSION

NOV 14 1979

CONSERVATION DIVISION
Wichita, Kansas

State of KANSAS }
County of BARTON } ss.

I, VERNE A. MORRIS of GARVEY DRILLING COMPANY

do hereby state that the above and foregoing is a true and correct copy of the log of the #1 TOLAND "C" well

Verne A. Morris

Subscribed and sworn to before me this 28th day of November 19 60

Commission Expires: November 12, 1962

Beaufort
NOTARY PUBLIC