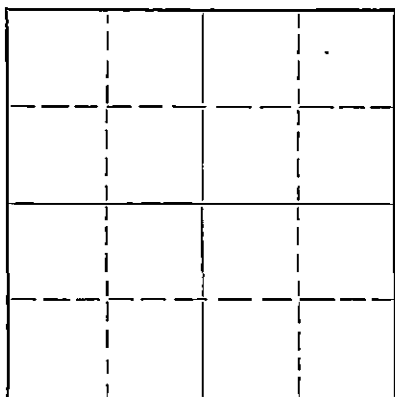


Give All Information Completely
Make Required Affidavit
Mail or Deliver Report to:
Conservation Division
State Corporation Commission
800 Eitting Building
Wichita, Kansas

WELL PLUGGING RECORD

NORTH



Locate well correctly on above
Section Flat

Stafford County, Sec. 10 Twp. 25 Rge. 14 (E) 14 (W)
Location as "NE/CNW/SW" or footage from lines NE $\frac{1}{4}$ NW $\frac{1}{4}$ NE $\frac{1}{4}$
Lease Owner White Eagle Oil Co.
Lease Name Toland Well No. 2
Office Address First National Building, Tulsa, Oklahoma
Character of Well (completed as Oil, Gas or Dry Hole) Dry Hole
Date well completed 6-28 1953
Application for plugging filed 6-28 1953
Application for plugging approved 6-28 1953
Plugging commenced 6-28 1953
Plugging completed 6-28 1953
Reason for abandonment of well or producing formation

If a producing well is abandoned, date of last production 19
Was permission obtained from the Conservation Division or its agents before plugging was commenced? Yes

Name of Conservation Agent who supervised plugging of this well Mr. M. A. Rives
Producing formation Depth to top Bottom Total Depth of Well 4215 Feet
Show depth and thickness of all water, oil and gas formations.

OIL, GAS OR WATER RECORDS

CASING RECORD

Formation	Content	From	To	Size	Put In	Pulled Out
Anhydrite		860		8-5/8"	875'	None
Heebner shale		3528				
Brown Lime		3671				
Lansing		3700				
Base Kansas City		3956				
Viola Dolomite		4180				
T.D.		4215 - 2252				

Describe in detail the manner in which the well was plugged, indicating where the mud fluid was placed and the method or methods used in introducing it into the hole. If cement or other plugs were used, state the character of same and depth placed, from feet to feet for each plug set.

Bottom plug @ 270' w/1/2 sack hulls
& 20 sacks cement. Mid up to 35'
w/1/2 sack hulls & 10 sacks cement
on top.

(If additional description is necessary, use BACK of this sheet)

Name of Plugging Contractor Lewis Drilling Company
Address 607 Union National Bank Building, Wichita, Kansas

STATE OF KANSAS, COUNTY OF SEDGWICK, ss.

L. L. Bailey (employee of owner) or (owner or operator) of the above-described well,
being first duly sworn on oath, says: That I have knowledge of the facts, statements, and matters herein contained and the log of the above-described well as filed and that the same are true and correct. So help me God.

(Signature)

L. L. Bailey

607 Union National Bank Bldg., Wichita, Kansas
(Address)

SUBSCRIBED AND SWORN to before me this 6th day of July, 1953

Edna Landry


Notary Public.

My commission expires

December 13, 1956

23-8390-s

6-51-20M



CONSERVATION DIVISION
Wichita, Kansas

JUL 11 1953 7-11-53

WELL LOG

15-185-11572-0000

COMPANY White Eagle Oil Co.

SEC. 10 T. 25 R. 14W

FARM Toland

NO. 2

LOC. NE $\frac{1}{4}$ NW $\frac{1}{4}$ NE $\frac{1}{4}$

TOTAL DEPTH 4215'


COMM. 6-16-53

COMP. 6-28-53

SHOT OR TREATED

CONTRACTOR Lewis Drilling Company

ISSUED

COUNTY Stafford
KANSAS

CASING

20	10	
15	8X 8-5/8"	875'
12	6	
13	5	

ELEVATION

PRODUCTION

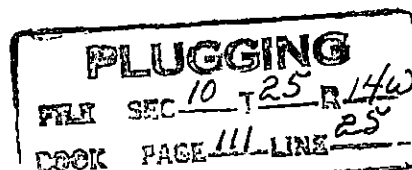
FIGURES INDICATE BOTTOM OF FORMATIONS

0	-	225	Sand
225	-	300	Shale
300	-	860	Red Bed
860	-	885	Anhydrite
885	-	1875	Shale & Shells
1875	-	2670	Lime & Shale
2670	-	2904	Shale
2904	-	3120	Shale & Shells
3120	-	3325	Shlle
3325	-	3475	Lime & Shale
3475	-	3521	Lime
3521	-	3570	Lime & Shale
3570	-	3670	Shale
3670	-	3710	Lime
3710	-	3818	Lime & Shale
3818	-	3849	Lime
3849	-	3945	Lime & Shale
3945	-	3990	Lime
3990	-	4065	Shale & Lime
4065	-	4120	Lime Chert
4120	-	4150	Lime Shale Cherty
4150	-	4190	Cherty Shale
4190	-	4215	Lime & Chert
4215	-	TD	

State of KANSAS

County of SEDGWICK

SS:



I, L. L. Bailey of the Lewis Drilling Company

upon oath state that the above and foregoing is a true and correct copy of the log of the Toland #2 well.

Subscribed and sworn to before me this 6th day of July 1953

My Commission Expires: Dec. 13, 1956

L. L. Bailey
 RECEIVED
 STATE OF KANSAS
 NOTARY PUBLIC
Edna Landig