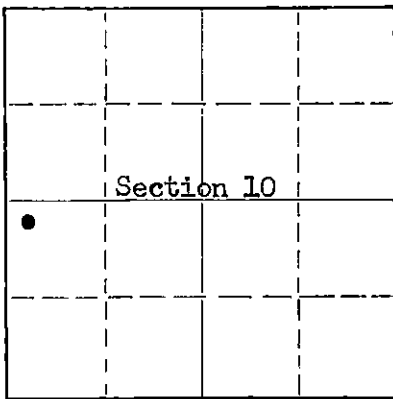


STATE OF KANSAS
STATE CORPORATION COMMISSION

Give All Information Completely
Make Required Affidavit
Mail or Deliver Report to:
Conservation Division
State Corporation Commission
211 No. Broadway
Wichita, Kansas

WELL PLUGGING RECORD

NORTH



Locate well correctly on above
Section Plat

Stafford County. Sec. 10 Twp. 25 Rge. 14 (X) W (W)
Location as "NE/CNW/SW" or footage from lines. NW NW SW
Lease Owner Petroleum, Inc.
Lease Name Neelands Well No. 1
Office Address Route 2, Great Bend, Kansas
Character of Well (completed as Oil, Gas or Dry Hole) Dry hole
Date well completed July 5 1958
Application for plugging filed July 8 1958
Application for plugging approved July 5 1958
Plugging commenced July 5 1958
Plugging completed July 5 1958
Reason for abandonment of well or producing formation No producible zones

If a producing well is abandoned, date of last production None 19
Was permission obtained from the Conservation Division or its agents before plugging was commenced? Yes

Name of Conservation Agent who supervised plugging of this well Frank Broadfoot, St. John, Kansas
Producing formation Depth to top Bottom Total Depth of Well 4330 Feet
Show depth and thickness of all water, oil and gas formations.

OIL, GAS OR WATER RECORDS

CASING RECORD

FORMATION	CONTENT	FROM	TO	SIZE	PUT IN	PULLED OUT
				8 5/8"	253'	None

Describe in detail the manner in which the well was plugged, indicating where the mud fluid was placed and the method or methods used in introducing it into the hole. If cement or other plugs were used, state the character of same and depth placed, from feet to feet for each plug set.

Mud up with heavy mud to 245' followed by a wood en plug and 1/3 sack hulls. Placed 20 sacks cement through drill pipe on to plug. Mud up to 35' followed by a wood en plug and 1/3 sack hulls. Filled hole to base of well cellar with 10 sacks cement.

2nd 12-58

(If additional description is necessary, use BACK of this sheet)

Name of Plugging Contractor Garvey Drilling Co.
Address Route 2, Great Bend, Kansas

STATE OF Kansas, COUNTY OF Barton, ss.
Ray Zimmerman (employee of owner) or (~~owner or operator~~) of the above-described well, being first duly sworn on oath, says: That I have knowledge of the facts, statements, and matters herein contained and the log of the above-described well as filed and that the same are true and correct. So help me God.

(Signature) Ray Zimmerman
Route 2, Great Bend, Kansas
(Address)

SUBSCRIBED AND SWORN TO before me this 11th day of July, 1958
John A. Brown
Notary Public.

My commission expires July 11, 1960

PLUGGING
FILE SEC 10 T 25 R 14W
BOOK PAGE 114 LINE 20

WELL LOG

15-185-00487-0000

COMPANY PETROLEUM, INCORPORATED

SEC. 10 T. 25S. 14W

FARM NEELANDS

NO. 1

LOC. NW, NW, SW


TOTAL DEPTH 4330'

COUNTY STAFFORD CO., KANSAS

COMM. June 23, 1958

COMP. July 5, 1958

CONTRACTOR GARVEY DRILLING COMPANY



CASING 8 5/8" @ 253' W/225 sax.

ELEVATION 1961' DF


PRODUCTION D & A

FIGURES INDICATE BOTTOM OF FORMATIONS

151	Sand & gravel
254	Red bed & blue shale
745	Red bed
900	Shale & shells
920	Anhydrite
1660	Shale
2365	Lime & shale
3729	Shale & lime
3882	Lime
4062	Lime & shale
4100	Chert & lime
4155	Lime & shale
4250	Chert
4305	Chert & lime
4330	Dolomite
4330	T. D.

RECEIVED
STATE CORPORATION

JUL 12 1958

CONSERVATION DIVISION
Wichita, KansasState of KANSAS }
County of BARTON } ss:

I, VERNE A. MORRIS of GARVEY DRILLING COMPANY

upon oath state that the above and foregoing is a true and correct copy of the log of the #1 NEELANDS well

Subscribed and sworn to before me this 9th day of July 19 58

My Commission Expires: July 11, 1960

Verne A. Morris
Notary Public
NOTARY PUBLIC