

15-047-20400-0000

STATE OF KANSAS  
STATE CORPORATION COMMISSION


WELL PLUGGING RECORD

Give All Information Completely  
Make Required Affidavit  
Mail or Deliver Report to  
Conservation Division  
State Corporation Comm.  
245 North Water  
Wichita, KS 67202

Edwards County, Sec. 28 Twp. 24S Rge. 17 X/W  
Location as "NE/CNW/SW" or footage from lines

NE SW NE

Lease Owner F. G. Holl  
Lease Name Cross Well No 1-28  
Office Address 6427 East Kellogg, Wichita, Kansas 67207  
Character of Well (Completed as Oil, Gas or Dry Hole)



Dry Hole  
Date Well completed 6-30-78 19  
Application for plugging filed 6-30-78 19  
Application for plugging approved 6-30-78 19  
Plugging commenced 6-30-78 19  
Plugging completed 6-30-78 19  
Reason for abandonment of well or producing formation

Dry Hole  
If a producing well is abandoned, date of last production N/A 19

Was permission obtained from the Conservation Division or its agents before plugging was commenced? Yes

Name of Conservation Agent who supervised plugging of this well Wm. T. Owens  
Producing formation Depth to top Bottom Total Depth of Well 4550'

Show depth and thickness of all water, oil and gas formations.

OIL, GAS OR WATER RECORDS

CASING RECORD

FORMATION	CONTENT	FROM	TO	SIZE	PUT IN	PULLED OUT
Sand and Shale				8 5/8"	266'	NONE

Describe in detail the manner in which the well was plugged, indicating where the mud fluid was placed and the method or methods used in introducing it into the hold. If cement or other plugs were used, state the character of same and depth placed, from feet to feet for each plug set.

Plug 550' W/40Sx  
250' W/45sx  
40' W/10Sx

RECEIVED  
STATE CORPORATION COMMISSION

Rathole: W/3 SX

JUL 05 1978

50-50 PAZ

CONSERVATION DIVISION  
Wichita, Kansas

(If additional description is necessary, use BACK of this sheet)

Name of Plugging Contractor

STATE OF Kansas COUNTY OF Sedgwick, ss.  
Paul A. Seymour, Jr. (employee of owner) or (owner or operator)  
of the above-described well, being first duly sworn on oath, says: That I have knowledge of the facts, statements, and matters herein contained and the log of the above-described well as filed and that the same are true and correct. So help me God.


(Signature)

*Paul A. Seymour, Jr.*  
P. O. Box 8287, Mungler Station  
Wichita, Ks. (Address) 67208

SUBSCRIBED AND SWORN TO before me this 3rd day of July, 1978

*Ruth M. Bassett*  
Ruth M. Bassett Notary Public.

My commission expires May 30, 1979



# BIG SPRINGS DRILLING, INC.

P.O. BOX 8287  
MUNGER STATION  
WICHITA, KANSAS 67208

SUITE 29 • 400 NORTH WOODLAWN • (316) 681-1732

## DRILLERS LOG

Re: F. G. Holl  
Cross 1-28  
NE SW NE  
Sec. 28-Twp24S-Rg17W  
Edward County, Kansas

OPERATOR: F.G. Holl  
CONTRACTOR: Big Springs Drilling, Inc.  
COMMENCED: 6-22-78  
COMPLETED: 6-30-78

Surface Pipe: 266' 8 5/8" W/240 sx 2% gel 3% cc1

0	266'	Sand and Shale
266	1144	Sand and Shale
1144	1156	Anhydrite
1156	2080	Shale
2080	4185	Lime and Shale
4185	4420	Lime
4420	4550	Lime and Shale


RECEIVED  
STATE CORPORATION COMMISSION  
JUL 05 1978  
CONSERVATION DIVISION  
Wichita, Kansas

We certify that the above and foregoing is a true and correct copy of the log on the # 1-28 Cross located in Edward County, Kansas.

BIG SPRINGS DRILLING, INC.

  
Paul A. Seymour Jr.

Subscribed and sworn to before me this 3rd of July, 1978.

  
Ruth M. Bassett Notary Public

My commission Expires:  
May 30, 1979

