

STATE OF KANSAS
STATE CORPORATION COMMISSION

WELL PLUGGING RECORD

Give All Information Completely
Make Required Affidavit
Mail or Deliver Report to:
Conservation Division
State Corporation Commission
800 Bittling Building
Wichita, Kansas

Edwards County. Sec. 29 Twp. 24 Rge. (E) 19 (W)

Location as "NE/CNW $\frac{1}{4}$ /SW $\frac{1}{4}$ " or footage from lines 290' FNL & 330' FNL NE/4

Lease Owner Kewanee Oil Company

Lease Name Samuel Well No. 1

Office Address P. O. Box 360, Hoisington, Kansas

Character of Well (completed as Oil, Gas or Dry Hole) Dry Hole

Date well completed 4-10 19 56

Application for plugging filed 4-11 19 56

Application for plugging approved Verbal approval on 4-10 19 56

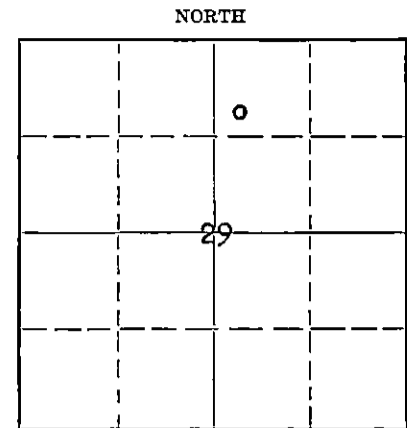
Plugging commenced 4-10 19 56

Plugging completed 4-10 19 56

Reason for abandonment of well or producing formation Dry hole

If a producing well is abandoned, date of last production 19

Was permission obtained from the Conservation Division or its agents before plugging was commenced? Yes



Locate well correctly on above
Section Plat

Name of Conservation Agent who supervised plugging of this well N. A. Rives

Producing formation Depth to top Bottom Total Depth of Well 5055 Feet

Show depth and thickness of all water, oil and gas formations.

OIL, GAS OR WATER RECORDS

CASING RECORD

Formation	Content	From	To	Size	Put In	Pulled Out
		0	269	8-5/8"	266'	0
Kansas City	Dry	4013	4298		0	
Mississippi	Dry	4578			0	
Kinderhook	Dry	4696			0	
Viola	Dry	4742			0	
Simpson	Dry	4938			0	
Arbuckle	Dry	5008	5055		0	

Describe in detail the manner in which the well was plugged, indicating where the mud fluid was placed and the method or methods used in introducing it into the hole. If cement or other plugs were used, state the character of same and depth placed, from feet to feet for each plug set.

Mud from 5055 to 270'
1 1/2 gals. wet hulls
Halliburton plug at 270'
20 sacks cement from 270' to 210'
Mud from 210' to 35'
1 1/2 gals. wet hulls
Halliburton plug at 35'
10 sacks cement from 35' to cellar

(If additional description is necessary, use BACK of this sheet)

Name of Plugging Contractor Glenn W. Peel Drilling Co.

Address Hoisington, Kansas

STATE OF Kansas, COUNTY OF Barton, ss.

Sam B. McNatt (employee of owner) or (owner) of the above-described well,

being first duly sworn on oath, says: That I have knowledge of the facts, statements, and matters herein contained and the log of the above-described well as filed and that the same are true and correct. So help me God.

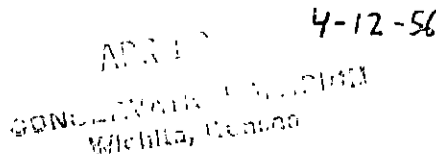

(Signature) Sam B McNatt

P. O. Box 360, Hoisington, Kansas (Address)

SUBSCRIBED AND SWORN to before me this 11th day of April 1956

My commission expires Sept 21, 1957 Notary Public.

23-8390-s 6-51-20M



DRILLERS' LOG

Company: Kewanee Oil Company

SW NW NE
Sec. 29, Twp. 24S, Rge. 19W,

Farm Name: Samuel Well No. 1

County: Edwards,
Kansas

Total Depth: 5055'

Comm: 3-13-56 Comp: 4-10-56

Contractor: Glenn W. Peel

Elevation:

Casing: 8 5/8" 266' cem.

Production: Dry

Figures below indicate bottoms of formations:

Surface sand and shale	0 -	265
Shale		274
Shale and red bed		600
Shale and shells		1145
Shale and red bed		1275
Anhydrite		1314
Shale		1495
Lime and shale		2385
Lime		2510
Lime and shale		2585
Lime		2735
Lime and shale		2840
Lime		2955
Lime and shale		3335
Lime		3415
Lime and shale		3510
Lime		3935
Lime and shale		4030
Lime		4563
Core #1		4581 1/2
Core #2		4592 1/2
Chert		4594
Lime		4610
Chert		4637
Lime		4655
Lime		4697
Core #3		4749
Lime		5055
Total Depth		5055

This is to certify that the above information is to the best of our knowledge, true and correct.

GLENN W. PEEL

BY: Al H. Smith

SUBSCRIBED AND SWORN to before me this 13th day of April, 1956.

My commission expires: June 4, 1959

Marion M. Herford
Notary Public

PLUGGING
FILE SEC 29 T 24 R 19W
BOOK PAGE 53 LINE 5