

15-095-21173-0000

WELL PLUGGING RECORD

Give All Information Completely  
 Make Required Affidavit

COUNTY Kingman SEC. 14 TWP. 28S RGE. 5W E/W  
 Location as in quarters or footage from lines:  
NW NW SE


Lease Owner Dunne-Gardner Petroleum, Inc.  
 Lease Name Bolinger Well No. 1  
 Office Address Suite 250, 200 West Douglas, Wichita, Kansas 67202  
 Character of Well (Completed as Oil, Gas or Dry Hole): DRY HOLE  
 Date Well Completed October 16, 1981  
 Application for plugging filed October 16, 1981  
 Plugging commenced October 16, 1981  
 Plugging completed October 16, 1981  
 Reason for abandonment of well or producing formation DRY HOLE

Locate Well  
 correctly on above  
 Section Platt.

Was permission obtained from the Conservation Division or it's  
 Agent's before plugging was commenced? YES

Name of Conservation Agent who supervised plugging of this well J. H. Metz  
 Producing formation \_\_\_\_\_ Depth to top \_\_\_\_\_ bottom T.D. 3,890'

Show depth and thickness of all water, oil and gas formations.

OIL, GAS OR WATER RECORDS

Casing Record

Formation	Content	From	To	Size	Put in	Pulled Out
				8-5/8"	250'	

Describe in detail the manner in which the well was plugged, indicating where the mud  
 fluid was placed and the method or methods used in introducing it into the hold. If cement  
 or other plugs were used, state the character of same and depth placed, from \_\_\_\_\_ feet  
 to \_\_\_\_\_ feet for each plug set.

Mud to 600', 50 sx cement  
Mud to 240', 40 sx cement  
Mud to 40', 10 sx cement  
10 sx in rathole

RECEIVED  
 STATE CORPORATION COMMISSION

10-28-81 OCT 29 1981

(If additional description is necessary, use BACK of this sheet)  
 Name of Plugging Contractor \_\_\_\_\_ CONSERVATION DIVISION  
 Wichita Kansas


STATE OF Kansas COUNTY OF Sedgwick, ss.  
Donald E. Hunt (employee of owner) or (owner or operator) of the  
 above-described well, being first duly sworn on oath, says: That I have knowledge of the  
 facts, statements, and matters herein contained and the log of the above-described well as  
 filed and that the same are true and correct. So help me God.

(Signature) Donald E. Hunt  
Suite 250, 200 W. Douglas, Wichita, KS  
 (Address)

SUBSCRIBED AND SWORN TO before me this 19th day of October, 1981

Sue Anne Kelley  
 Sue Anne Kelley Notary Public.

My Commission expires: July 16, 1985



WELL COMPLETION REPORT AND  
DRILLER'S LOG

API No. 15 — 095 — 21,173 — 0000  
County Number

S. 14 T. 28 R. 5 E

Loc. NW NW SE

County Kingman

Operator  
Dunne-Gardner Petroleum, Inc.

Address  
Suite 250, 200 West Douglas, Wichita, Kansas 67202

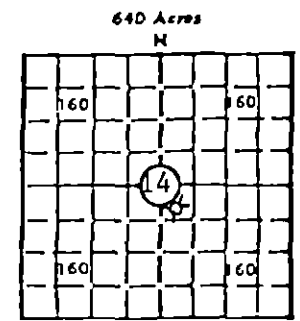
Well No. 1 Lease Name Bolinger

Footage Location  
2310 feet from (N) line 2310 feet from (E) (W) line

Principal Contractor Dunne-Gardner Rig #2 Geologist Sherry Heathman

Spud Date 10/8/81 Date Completed 10/16/81 Total Depth 3893 LTD P.B.T.D.

Directional Deviation Oil and/or Gas Purchaser



Locate well correctly  
Elev.: Gr. 1390

DF 1400 KB 1402

CASING RECORD

Report of all strings set — surface, intermediate, production, etc.

Purpose of string	Size hole drilled	Size casing set (in O.D.)	Weight lbs/ft.	Setting depth	Type cement	Socks	Type and percent additives
Surface casing		8-5/8"		250'		175	

LINER RECORD

PERFORATION RECORD

Top, ft.	Bottom, ft.	Socks cement	Shots per ft.	Size & type	Depth interval

TUBING RECORD

Size	Setting depth	Packer set at

ACID, FRACTURE, SHOT, CEMENT SQUEEZE RECORD

Amount and kind of material used	Depth interval treated

INITIAL PRODUCTION DRY HOLE

Date of first production Producing method (flowing, pumping, gas lift, etc.)

RATE OF PRODUCTION PER 24 HOURS	Oil	Gas	Water	Gas-oil ratio
	bbls.	MCF	bbls.	CFPB

Disposition of gas (vented, used on lease or sold) Producing interval (s)

INSTRUCTIONS: As provided in KCC Rule 82-2-125, within 90 days after completion of a well, one completed copy of this Drillers Log shall be transmitted to the State Geological Survey of Kansas, 4150 Monroe Street, Wichita, Kansas 67209. Copies of this form are available from the Conservation Division, State Corporation Commission, 245 No. Water, Wichita, Kansas 67202. Phone AC 316-522-2206. If confidential custody is desired, please note Rule 82-2-125. Drillers Logs will be on open file in the Oil and Gas Division, State Geological Survey of Kansas, Lawrence, Kansas 66044.

Operator Dunne-Gardner Petroleum, Inc.		DESIGNATE TYPE OF COMP.: OIL, GAS, DRY HOLE, SWDW, ETC.: DRY HOLE
Well No. 1	Lease Name Bolinger	
S 14 T 28 R 5 E		


**WELL LOG**

Show all important zones of porosity and contents thereof; cored intervals, and all drill-stem tests, including depth interval tested, cushion used, time tool open, flowing and shut-in pressures, and recoveries.

SHOW GEOLOGICAL MARKERS, LOGS RUN, OR OTHER DESCRIPTIVE INFORMATION.

FORMATION DESCRIPTION, CONTENTS, ETC.	TOP	BOTTOM	NAME	DEPTH
DST #1 3813-3825 (Misrun)				
DST #2 3813-3825 slid tool 20', pulled loose and reset, 30-60-60-60, recovered 90' gas cut mud, 120' gassy mud with a few oil specks, FP 148-237*/131-133#, SIP 847-817#, HP 1905-1905#, BHT 132°. *Pressure questionable due to plugging			Brown Lime	2910 (-1508)
			Lansing	3001 (-1599)
			Kansas City	3208 (-1806)
			Stark	3374 (-1972)
			B/Kansas City	3442 (-2040)
			Cherokee	3639 (-2237)
			Mississippian	3824 (-2422)
			Miss. Dolomite	3826 (-2434)
			LTD	3893 (-2491)

USE ADDITIONAL SHEETS, IF NECESSARY, TO COMPLETE WELL RECORD.

Date Received	 Signature
	Geologist Title
	March 26, 1982 Date

15-095-21173-0000

DRILLERS LOG

#1 BOLINGER  
NW NW SE Section 14-28S-5W  
Kingman County, Kansas

OPERATOR: DUNNE-GARDNER PETROLEUM, INC.  
Suite 250, 200 West Douglas  
Wichita, Kansas 67202

CONTRACTOR: DUNNE-GARDNER PETROLEUM, INC.  
Suite 250, 200 West Douglas  
Wichita, Kansas 67202

COMMENCED: October 8, 1981

COMPLETED: October 16, 1981

CASING RECORD: 8-5/8" @ 250' w/175 sx


<u>FROM</u>	<u>TO</u>	<u>DESCRIPTION</u>
0	260	Sand and shale
260	1033	Shale and shales
1033	1545	Shale and sand
1545	1918	Shale and shales
1918	3420	Shale and lime
3420	3839	Lime
3839	3890	Lime and shale
3890		Rotary total depth

STATE OF KANSAS     )  
                                  ) ss  
COUNTY OF SEDGWICK)


I hereby certify that the above is a true and correct log to the best of my knowledge and belief.

  
Donald E. Hunt

Subscribed and sworn to before me this 19th day of October, 1981.

  
Notary Public

My appointment expires:  
May 16, 1985



RECEIVED  
STATE CORPORATION COMMISSION

OCT 20 1981

CONSERVATION DIVISION  
Wichita Kansas