

15-095-20175-0000

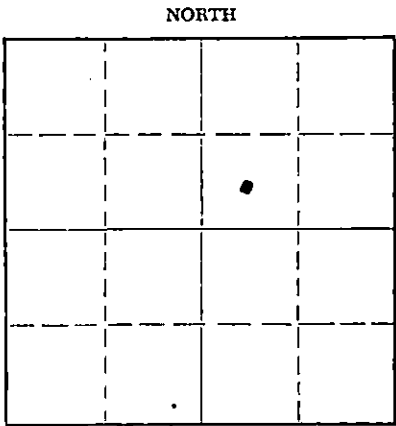
Form CP-4

STATE OF KANSAS
STATE CORPORATION COMMISSION

WELL PLUGGING RECORD

Give All Information Completely
Make Required Affidavit
Mail or Deliver Report to:
Conservation Division
State Corporation Commission
212 No. Market
Wichita, Kansas

Kingman County. Sec. 26 Twp. 27 Rge. 10 (E) W (W)
Location as "NE/CNW/SW" or footage from lines. C SW NE



Locate well correctly on above
Section Plat

Lease Owner Raymond Oil Co., Inc.
Lease Name Eck Well No. 1
Office Address 410 Fourth National Bank Bldg., Wichita, Kansas 67202
Character of Well (completed as Oil, Gas or Dry Hole) Dry Hole
Date well completed 9-29 19 69
Application for plugging filed 9-29 19 69
Application for plugging approved 9-29 19 69
Plugging commenced 9-29 19 69
Plugging completed 9-29 19 69
Reason for abandonment of well or producing formation Dry Hole

If a producing well is abandoned, date of last production 19
Was permission obtained from the Conservation Division or its agents before plugging was commenced? Yes

Name of Conservation Agent who supervised plugging of this well Ralph Warren
Producing formation _____ Depth to top _____ Bottom _____ Total Depth of Well _____ Feet
Show depth and thickness of all water, oil and gas formations.


OIL, GAS OR WATER RECORDS

CASING RECORD

FORMATION	CONTENT	FROM	TO	SIZE	PUT IN	PULLED OUT
Surface pipe		-0-	321	8 5/8"	321	None

Describe in detail the manner in which the well was plugged, indicating where the mud fluid was placed and the method or methods used in introducing it into the hole. If cement or other plugs were used, state the character of same and depth placed, from _____ feet to _____ feet for each plug set.

- Filled hole with heavy mud.
- #1 plug set @ 260' with 25 sks. cement.
- #2 plug set @ 40' with 10 sks. cement.
- #3 plug in rat hole with 2 sks. cement.




(If additional description is necessary, use BACK of this sheet)

Name of Plugging Contractor Sweetman Drilling, Inc.
Address Box 645, Great Bend, Kansas 67530

STATE OF Kansas COUNTY OF Barton, ss.
T. D. Sweetman (employee of owner) or (owner or operator) of the above-described

well, being first duly sworn on oath, says: That I have knowledge of the facts, statements, and matters herein contained and the log of the above-described well as filed and that the same are true and correct. So help me God.

(Signature) T. D. Sweetman
Box 645, Great Bend, Kansas
(Address)



SUBSCRIBED AND SWORN to before me this 2 day of October, 19 69
Mary Ann Schwamborn
Notary Public.

My commission expires 7-10-73

15-095-201750000

WELL LOG
Eck #1
C SW NE 26-27S-10W
Kingman County, Kansas

<u>FROM</u>	<u>TO</u>	
0	70	Sand
70	610	Red Bed and shale
610	1300	Shale
1300	3452	Shale and lime
3452	4006	Lime
4006	4080	Miss.
4080	4281	Shale and lime
4281		Total Depth

STATE OF KANSAS

COUNTY OF BARTON ss

T. D. Sweetman, President of Sweetman Drilling, Inc., being first duly sworn on oath says: That I have knowledge of the facts, statements and matters herein contained and the log of the above described well as filed and that the same are true and correct.

T. D. Sweetman
T. D. Sweetman

Subscribed and sworn before me this 1st day of October, 1969.

Mary Ann Schwaborn
Notary Public Barton County

My Commission Expires 7-10-73

