

15-095-20209-00-00

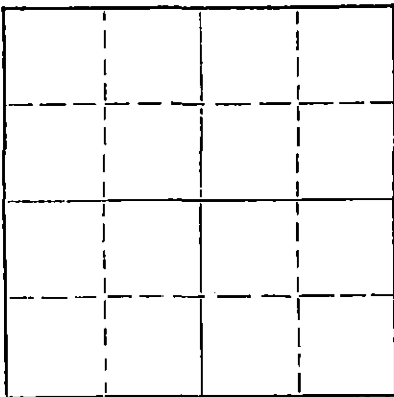
STATE OF KANSAS
STATE CORPORATION COMMISSION

Form CP-4

WELL PLUGGING RECORD

Give All Information Completely
Make Required Affidavit
Mail or Deliver Report to:
Conservation Division
State Corporation Commission
212 No. Market
Wichita, Kansas 67202

NORTH



Locate well correctly on above
Section Plat

Kingman County, Sec. 7 Twp. 28S Rge. (E) 8 (W)
Location as "NE/CNW/SE/SW" or footage from lines. C SE SW
Lease Owner Leben Drilling, Inc.
Lease Name Milford Well No. 1
Office Address P.O. Box 486 Great Bend, Kansas
Character of Well (completed as Oil, Gas or Dry Hole) dry hole
Date well completed June 11 1970
Application for plugging filed June 11 1970
Application for plugging approved June 11 1970
Plugging commenced June 11 1970
Plugging completed June 11 1970
Reason for abandonment of well or producing formation dry hole

If a producing well is abandoned, date of last production 19
Was permission obtained from the Conservation Division or its agents before plugging was commenced? yes

Name of Conservation Agent who supervised plugging of this well George Biberstein
Producing formation _____ Depth to top _____ Bottom _____ Total Depth of Well 3775 Feet
Show depth and thickness of all water, oil and gas formations.

OIL, GAS OR WATER RECORDS

CASING RECORD

FORMATION	CONTENT	FROM	TO	SIZE	PUT IN	PULLED OUT
				8 5/8"	291'	none

Describe in detail the manner in which the well was plugged, indicating where the mud fluid was placed and the method or methods used in introducing it into the hole. If cement or other plugs were used, state the character of same and depth placed, from _____ feet to _____ feet for each plug set.

Mud to 250' set plug w/1/2 sx. Hulls 25 sxs. Cement
Mud to 40' set plug w/1/2 sx. Hulls 10 sxs. Cement

RECEIVED
STATE CORPORATION COMMISSION
JUL 6 1970
CONSERVATION DIVISION
Wichita, Kansas

(If additional description is necessary, use BACK of this sheet)


Name of Plugging Contractor Leben Drilling, Inc.
Address P.O. Box 486 Great Bend, Kansas

STATE OF Kansas, COUNTY OF Barton, ss.
James R. Rodgers (employee of owner) or (owner or operator) of the above-described well, being first duly sworn on oath, says: That I have knowledge of the facts, statements, and matters herein contained and the log of the above-described well as filed and that the same are true and correct. So help me God.

(Signature) James R. Rodgers
P.O. Box 486 Great Bend, Kansas
(Address)

Sworn to before me this 1st day of July, 19 70

Helen L. Lindenmuth
Notary Public.




November 13, 1973

WELL LOG

15-095-20209-0000

Company Leben Drilling, Inc.
Contractor Leben Drilling, Inc.
Farm Milford #1
Total Depth 3775' RTD
Commenced 6-5-70
Completed 6-11-70

Sec. 7 T. 28S R. 8W
Loc. C SE SW
County Kingman
Casing 8 5/8" 20# New Casing set @ 291'
w/ 250 sxs. Common 2% C.C.2% Gel
Production
D & A




Figures Indicate Bottom of Formations

70	Sand & Clay
293	Red Bed
575	Red Bed & Shale
1190	Shale
2690	Lime & Shale
3775	Lime
<u>3775</u>	<u>RTD</u>

RECEIVED
STATE CORPORATION COMMISSION
JUL 6 1970
CONSERVATION DIVISION
Wichita, Kansas

State of Kansas
County of Barton } SS

I, James R. Rodgers of Leben Drilling, Inc., upon oath state that the above and foregoing is a true and correct copy of the log of the Milford #1



James R. Rodgers

Subscribed and sworn to before me this 2nd day of July, 1970

My Commission Expires:
November 13, 1973

Debra L. Lindemann