

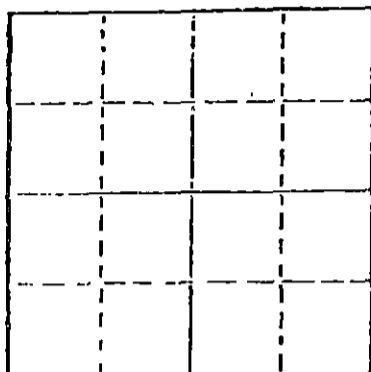
STATE OF KANSAS
STATE CORPORATION COMMISSION

WELL PLUGGING RECORD

Give All Information Completely
Make Required Affidavit
Mail or Deliver Report to
Conservation Division
State Corporation Comm.
245 North Water
Wichita, KS 67202

Kingman County County. Sec. 18 Twp. 28S Rge. 10W E/W
Location as "NE/CNW $\frac{1}{4}$ SW $\frac{1}{4}$ " or footage from lines

SW SW SW
Lease Owner Mull Drilling Company, Inc.
Lease Name Willinger # 1 Well No. 1
Office Address 221 North Main Suite 300 Wichita, KS 67202
Character of Well (Completed as Oil, Gas or Dry Hole)



Locate well correctly on above
Section Plot

DRY HOLE
Date Well completed March 12, 1981
Application for plugging filed March 12, 1981
Application for plugging approved March 12, 1981
Plugging commenced March 12, 1981
Plugging completed March 12, 1981
Reason for abandonment of well or producing formation

DRY HOLE
If a producing well is abandoned, date of last production 19

Was permission obtained from the Conservation Division or its agents before plugging was commenced? YES

Name of Conservation Agent who supervised plugging of this well M. V. Leslie
Producing formation Depth to top Bottom Total Depth of Well
Show depth and thickness of all water, oil and gas formations.

OIL, GAS OR WATER RECORDS

CASING RECORD

FORMATION	CONTENT	FROM	TO	SIZE	PUT IN	PULLED OUT
Surface Casing		0	285	8 5/8		0

Describe in detail the manner in which the well was plugged, indicating where the mud fluid was placed and the method or methods used in introducing it into the hold. If cement or other plugs were used, state the character of same and depth placed, from feet to feet for each plug set.

Bottom Plug Set at 280' with 40 sacks Common Cement with 3% cc 2 % Gel
Top Plug at 40'
Solid Bridge with 10 Sacks
10 Sacks Rathole
10 Sacks Mousehole Plug down at 5:10 A.M.
Total of 70 Sacks Common Cement 3% cc 2% Gel

(If additional description is necessary, use BACK of this sheet)

Name of Plugging Contractor Blue Goose Drilling Co., Inc.

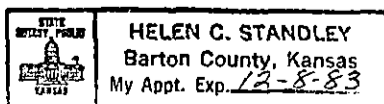
STATE OF KANSAS COUNTY OF BARTON, ss.
George E. Miller, Jr. (employee of owner) or (owner or operator)
of the above-described well, being first duly sworn on oath, says: That I have knowledge of the facts, statements, and matters herein contained and the log of the above-described well as filed and that the same are true and correct. So help me God.

(Signature) George E. Miller, Jr.
P.O. Box 1413 Great Bend, KS 67530
(Address)

SUBSCRIBED AND SWORN TO before me this 12th day of March, 1981

Helen C. Standley
Notary Public.

My commission expires 12-8-83



3-18-81
RECEIVED
STATE CORPORATION COMMISSION
MAR 18 1981
CONSERVATION DIVISION
Wichita, Kansas

WELL LOG

WILLINGER #1
SW SW SW Sec. 18-28S-10W
KINGMAN COUNTY, KS

NAME OF OPERATOR: Mull Drilling Co., Inc.
221 North Main Suite 300
Wichita, KS 67202

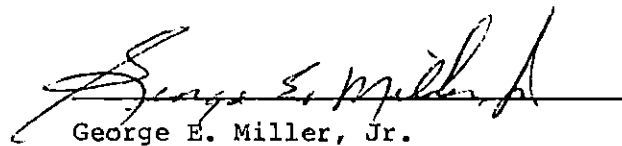
DATE COMPLETED: March 12, 1981

<u>FROM</u>	<u>TO</u>	
0	195	Sand, Red Bed
195	1775	Sand, Shale
1775	2120	Shale
2120	2358	Shale with Lime Streaks
2358	2825	Shale
2825	3105	Shale with Lime Streaks
3105	4022	Shale and Lime
4022	4250	Shale, Lime, Chert
4250	4487	Shale and Lime
4487	4545	Sand, Shale, Lime
4545		T.D.


STATE OF KANSAS

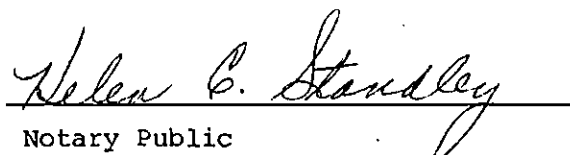
COUNTY OF BARTON ss

George E. Miller, Jr., President of Blue Goose Drilling Co., Inc. being first duly sworn on oath says: That I have knowledge of the facts, statements and matters herein contained and the log of the above described well as filed and that the same are true and correct.


George E. Miller, Jr.

Subscribed and sworn before me this 17th Day of March 1981.




Notary Public

My Commission Expires: 12-8-83

COMMISSION
MAR 18 1981
CONSERVATION DIVISION
Wichita, Kansas