

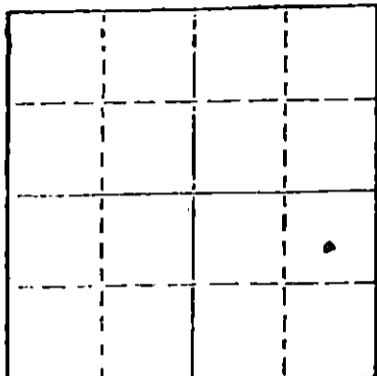
STATE OF KANSAS
STATE CORPORATION COMMISSION

WELL PLUGGING RECORD

Give All Information Completely
Make Required Affidavit
Mail or Deliver Report to
Conservation Division
State Corporation Comm.
245 North Water
Wichita, KS 67202

Kineman County, Sec. 23 Twp. 28S Rge. 10W E/W
Location as "NE/CNW $\frac{1}{4}$ SW $\frac{1}{4}$ " or footage from lines C NE SE

Lease Owner McCoy Petroleum Co.
Lease Name Doane Well No. 1
Office Address 816 Vickers KSB & T Bldg Wichita, Ks 67202
Character of Well (Completed as Oil, Gas or Dry Hole) Dry Hole
Date Well completed 5-11 1977
Application for plugging filed 5-11 1977
Application for plugging approved 5-11 1977
Plugging commenced 5-11 1977
Plugging completed 5-11 1977
Reason for abandonment of well or producing formation D&D



Locate well correctly on above
Section Plat

If a producing well is abandoned, date of last production 19

Was permission obtained from the Conservation Division or
its agents before plugging was commenced? Yes

Name of Conservation Agent who supervised plugging of this well Mr. Metz
Producing formation _____ Depth to top _____ Bottom _____ Total Depth of Well _____
Show depth and thickness of all water, oil and gas formations.

OIL, GAS OR WATER RECORDS

CASING RECORD

FORMATION	CONTENT	FROM	TO	SIZE	PUT IN	PULLED OUT
Surface pipe		-0-	266	8 5/8"	266	NONE

Describe in detail the manner in which the well was plugged, indicating where the mud fluid
was placed and the method or methods used in introducing it into the hold. If cement or other
plugs were used, state the character of same and depth placed, from _____ feet to
_____ feet for each plug set.

Filled Hole with Heavy Mud.

#1 plug set C 250' with 35 sacks cement

#2 plug set C 40' with 15 sacks cement

#3 plug set in rat hole with 5 sacks cement

RECEIVED
STATE CORPORATION COMMISSION

MAY 18 1977

5-18-77
CONSERVATION DIVISION
Wichita, Kansas

(If additional description is necessary, use BACK of this sheet)

Name of Plugging Contractor Sweetman Drilling Inc.

STATE OF Kansas COUNTY OF Barton, ss.
Gary L. Hawk (employee of owner) or ~~(owner)~~


of the above-described well, being first duly sworn on oath, says: That I have knowledge of
the facts, statements, and matters herein contained and the log of the above-described well
as filed and that the same are true and correct. So help me God.

(Signature) Gary L. Hawk
P O Box 645 Great Bend, Kansas 67530
(Address)

SUBSCRIBED AND SWORN TO before me this 17 day of May, 1977

Mary Ann Schwaborn
Notary Public.

My commission expires 7-10-77



WELL LOG
Doane #1
C NE SE 23-28S-10W
Kingman County, Kansas

Name of Operator: McCoy Petroleum Co.
816 Vickers KSB & T Bldg
Wichita, Kansas 67202

Date Completed: May 11, 1977

<u>FROM</u>	<u>TO</u>	
0	90	Sand
90	1402	Red bed and shale
1402	4040	Lime and shale
4040	4174	Lime
4174	4380	Lime and shale
4380	4434	Lime
4434		Total Depth

STATE OF KANSAS

COUNTY OF BARTON ss


Gary L. Hawk, Secretary of Sweetman Drilling Inc., being first duly sworn on oath says: That I have knowledge of the facts, statements and matters herein contained and the log of the above described well as filed and that the same are true and correct.

Gary L. Hawk
Gary L. Hawk

Subscribed and sworn before me this 17th day of May, 1977.

Mary Ann Schwamborn
Notary Public Barton County

My Commission Expires 7-10-77



RECEIVED
STATE CORPORATION COMMISSION

MAY 18 1977

CONSERVATION DIVISION
Wichita, Kansas