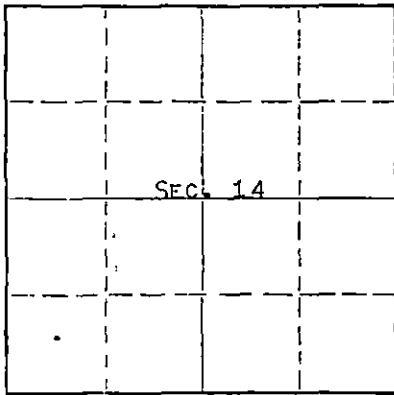


Give All Information Completely
Make Required Affidavit
Mail or Deliver Report to:
Conservation Division
State Corporation Commission
212 No. Market
Wichita, Kansas 67202

WELL PLUGGING RECORD

15-095-20227-0000



Locate well correctly on above Section Plat

KINGMAN County, Sec. 14 Twp. 28s Rge. 7 (W)
Location as "NE/CNWxSWx" or footage from lines C SW SW
Lease Owner PETROLEUM, INC.,
Lease Name BOMHOLT Well No. 1
Office Address ROUTE 2, GREAT BEND, KANSAS
Character of Well (completed as Oil, Gas or Dry Hole) DRY HOLE
Date well completed NOVEMBER 9 1970
Application for plugging filed NOVEMBER 9 1970
Application for plugging approved NOVEMBER 9 1970
Plugging commenced NOVEMBER 9 1970
Plugging completed NOVEMBER 9 1970
Reason for abandonment of well or producing formation NO PRODUCING ZONE

If a producing well is abandoned, date of last production NONE 19
Was permission obtained from the Conservation Division or its agents before plugging was commenced? YES

Name of Conservation Agent who supervised plugging of this well G. R. BIBERSTEIN
Producing formation _____ Depth to top _____ Bottom _____ Total Depth of Well 4530' Feet
Show depth and thickness of all water, oil and gas formations.

OIL, GAS OR WATER RECORDS

CASING RECORD

FORMATION	CONTENT	FROM	TO	SIZE	PUT IN	PULLED OUT
				8-5/8"	220'	NONE

Describe in detail the manner in which the well was plugged, indicating where the mud fluid was placed and the method or methods used in introducing it into the hole. If cement or other plugs were used, state the character of same and depth placed, from _____ feet to _____ feet for each plug set.

HEAVY MUD TO 210', WOODEN PLUG, 25 SACKS CEMENT ON TOP OF PLUG. HEAVY MUD TO 40', BRIDGE TO HOLD KELLY BUSHING, 10 SACKS CEMENT ON TOP OF BRIDGE TO BASE OF WELL CELLAR.


RECEIVED
STATE CORPORATION COMMISSION
NOV 16 1970
CONSERVATION DIVISION
Wichita, Kansas
11-16-70

(If additional description is necessary, use BACK of this sheet)
Name of Plugging Contractor GARVEY DRILLING COMPANY
Address ROUTE 2, GREAT BEND, KANSAS

STATE OF KANSAS, COUNTY OF BARTON, ss.
MONTE CHADD (employee of owner) or (owner or operator) of the above-described well, being first duly sworn on oath, says: That I have knowledge of the facts, statements, and matters herein contained and the log of the above-described well as filed and that the same are true and correct. So help me God. MONTE CHADD, DIST. PROD. SUPT.

(Signature) *Monte Chadd*
R. R. #2, GREAT BEND, KANSAS
(Address)

before me this 12 day of NOVEMBER, 1970
Richard H. Dumler
Notary Public.



WELL LOG

15-095-20227000

COMPANY Petroleum, Inc.

SEC. 14 T. 28S R. 7W

FARM Bomholt NO. 1

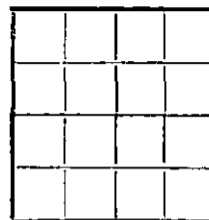
LOC. C SW SW

TOTAL DEPTH 4530'

COUNTY Kingman, Kansas

COMM. 10-26-70 COMP. 11-9-70

CONTRACTOR Garvey Drilling Company



CASING
8 5/8" @ 220' w/215sx

ELEVATION 1603' KB

PRODUCTION D & A

FIGURES INDICATE BOTTOM OF FORMATIONS

55' Clay & Sand
 130' Shale
 220' Shale & Red Bed
 1110' Shale & Shells
 1400' Lime & Shale
 2405' Shale & Lime
 2692' Lime & Shale
 3455' Lime
 4340' Shale
 4396' Lime
 4430' Lime & Sand
 4481' Simpson
 4525' Sand & Lime
 4530' Sand & Lime
 4530' RTD

State of Kansas }
 County of Barton } ss

I, Charlene Marker of Garvey Drilling Company

upon oath state the above and foregoing is a true and correct copy of the log of the Bomholt No. 1 well.

Charlene Marker

Subscribed and sworn to before me this 11th day of November 1970

My Commission Expires: July 8, 1974

George A. Morris
 NOTARY PUBLIC