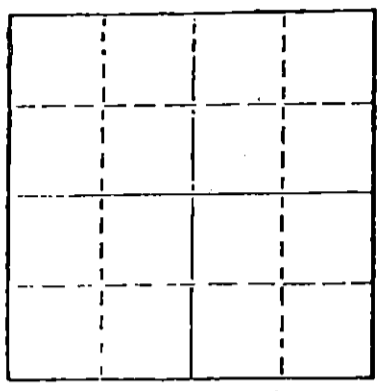


STATE OF KANSAS
STATE CORPORATION COMMISSION

WELL PLUGGING RECORD

Give All Information Completely
Make Required Affidavit
Mail or Deliver Report to
Conservation Division
State Corporation Comm.
245 North Water
Wichita, KS 67202



Edwards County, Sec. 5 Twp. 24S Rge. 17W
Location as "NE/CNW1SW1" or footage from lines
1320' FSL; 990' FEL, SW/4

Lease Owner F. G. Holl
Lease Name Johnson #2-5 Well No. 2-5
Office Address 6427 East Kellogg, Wichita, Kansas 67207
Character of Well (Completed as Oil, Gas or Dry Hole) Dry Hole

Date Well completed November 4, 1981
Application for plugging filed November 4, 1981
Application for plugging approved November 4, 1981
Plugging commenced 9:00 PM November 4, 1981
Plugging completed 10:30 PM November 4, 1981
Reason for abandonment of well or producing formation Dry Hole

If a producing well is abandoned, date of last production 19

Was permission obtained from the Conservation Division or its agents before plugging was commenced? Yes

Name of Conservation Agent who supervised plugging of this well Paul Luthi
Producing formation _____ Depth to top _____ Bottom _____ Total Depth of Well 4520'
Show depth and thickness of all water, oil and gas formations.

OIL, GAS OR WATER RECORDS

CASING RECORD

FORMATION	CONTENT	FROM	TO	SIZE	PUT IN	PULLED OUT
				8 5/8"	260'	None

Describe in detail the manner in which the well was plugged, indicating where the mud fluid was placed and the method or methods used in introducing it into the hold. If cement or other plugs were used, state the character of same and depth placed, from _____ feet to _____ feet for each plug set.

Filled hole with heavy mud,
Heavy mud to 1100' with 70 sacks Regular cement with 3% gel and 2% cc through open ended drill pipe at 1100'; heavy mud to 880' with 70 sacks through open ended drill pipe at 880'; heavy mud to 230' with rubber plug and 30 sacks through open ended drill pipe at 230'; heavy mud to 40' with rubber plug, 1/2 sack hulls and solid bridge at 40' with 10 sacks to surface; 5 sacks in rathole, 5 sacks in water well.

Handwritten: 2-1-81

(If additional description is necessary, use BACK of this sheet)


Name of Plugging Contractor Sterling Drilling Company, P. O. Box 129, Sterling, Kansas 67579

STATE OF KANSAS COUNTY OF RICE, ss.
F. A. Wuellner (employee of owner) or (owner or operator)

of the above-described well, being first duly sworn on oath, says: That I have knowledge of the facts, statements, and matters herein contained and the log of the above-described well as filed and that the same are true and correct. So help me God.

STERLING DRILLING COMPANY
(Signature) *F. A. Wuellner*
F. A. Wuellner, Secretary
P. O. Box 129, Sterling, Kansas 67579
(Address)


SUBSCRIBED AND SWORN TO before me this 5th day of November, 19 81.



Agnes D. Wurst
Agnes D. Wurst, Notary Public.

My commission expires _____

RECEIVED
STATE CORPORATION COMMISSION
NOV - 9 1981
CONSERVATION DIVISION
Wichita, Kansas



STERLING DRILLING COMPANY
P. O. Box 129
Sterling, Kansas 67579

WELL LOG ----- JOHNSON #2-5

Located: 1320' FSL; 990' FEL, SW/4, Section 5-24S-17W,
Edwards County, Kansas

OWNER: F. G. Holl
ROTARY DRILLING CONTRACTOR: Sterling Drilling Company

COMMENCED: October 28, 1981
COMPLETED: November 4, 1981

TOTAL DEPTH: 4520'

<u>LOG</u>	<u>CASING RECORD</u>
0 - 90 Surface Soil and Sand	Ran 6 joints new 8 5/8", 24# casing.
90 - 263 Shale	248.32' pipe set at 260' KB. Cemented
263 - 420 Sahel, Sand, Red Beds	with 210 sacks 60/40 Pozmix with 3% cc.
420 - 1178 Shale	Plug down at 9:00 PM, 10-28-81, by Howco.
1178 - 1196 Anhydrite	
1196 - 1865 Shale	
1865 - 4520 Lime and Shale	Plugged.

RECEIVED
STATE CORPORATION COMMISSION
NOV - 9 1981
CONSERVATION DIVISION
Wichita, Kansas

Deviation Surveys: 1° at 2075'
1/4° at 4370'