

STATE OF KANSAS  
STATE CORPORATION COMMISSION

WELL PLUGGING RECORD

Give All Information Completely  
Make Required Affidavit  
Mail or Deliver Report to:  
Conservation Division  
State Corporation Commission  
211 No. Broadway  
Wichita, Kansas

Edwards

County. Sec. 21 Twp. 24 Rge. 17 ~~XX~~ (W)

Location as "NE/CNW/SW" or footage from lines SW SW SE

Lease Owner D. R. Lauck Oil Company, Inc

Lease Name Massey Well No. 1

Office Address 301 So. Broadway Wichita 2 Kansas

Character of Well (completed as Oil, Gas or Dry Hole) dry hole

Date well completed November 3 19 57

Application for plugging filed November 3 19 57

Application for plugging approved November 3 19 57

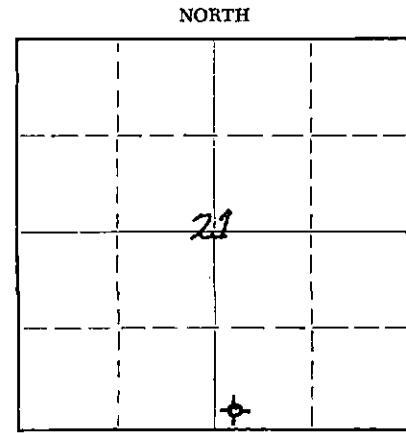
Plugging commenced November 3 19 57

Plugging completed November 3 19 57

Reason for abandonment of well or producing formation  
dry hole

If a producing well is abandoned, date of last production -- 19

Was permission obtained from the Conservation Division or its agents before plugging was commenced? yes



Locate well correctly on above Section Plat

Name of Conservation Agent who supervised plugging of this well M.A. Rives

Producing formation Depth to top Bottom Total Depth of Well 4560 Feet

Show depth and thickness of all water, oil and gas formations.

OIL, GAS OR WATER RECORDS

CASING RECORD

FORMATION	CONTENT	FROM	TO	SIZE	PUT IN	PULLED OUT
		0	243'	8 5/8"	243'	none

Describe in detail the manner in which the well was plugged, indicating where the mud fluid was placed and the method or methods used in introducing it into the hole. If cement or other plugs were used, state the character of same and depth placed, from feet to feet for each plug set.

Mud 4560 - 235  
 plug 235 - 231  
 20 sacks cement-  
 (part sack hulls) 231 - 191  
 mud 191 - 35  
 plug 35 - 31  
 10 sks cement-part sack hulls 31 - 6 bottom of cellar

(If additional description is necessary, use BACK of this sheet)

Name of Plugging Contractor Sun Cementing Company  
Address Great Bend Kansas



STATE OF Kansas COUNTY OF Sedgwick, ss.

John H. Knightley (employee of owner) of the above-described well, being first duly sworn on oath, says: That I have knowledge of the facts, statements, and matters herein contained and the log of the above-described well as filed and that the same are true and correct. So help me God.

(Signature) John H. Knightley  
Wichita Kansas (Address)

SUBSCRIBED AND SWORN to before me this 11 day of November, 19 57

My commission expires Sept. 14, 1959 Elizabeth Gay Notary Public.



15-047-00016-0000

D. R. Lauck Oil Company, Inc.  
& Sunray Mid-Continent Oil Company

Massey #1

SW SW SE Sec. 21-24S-17W  
Edwards County Kansas

Commenced: October 18, 1957  
Completed: November 3, 1957

Casing Record: 243' 8 5/8" cem.w/185 sacks

Elevation: GR 2115; DF 2118; KB 2120

Drillers Log

			Tops
		Sample	Schlumberger
Clay & sand	105	Heebner	3765-1645 3763-1643
sand, shale & shells	170	Douglas	3796-1676 3795-1675
shale	365	Brown Lime	3888-1768 3888-1768
sand & shale	430	Lansing	3897-1777 3897-1777
red bed & shells	600	Cherokee Sand	4352-2232 4350-2230
sand	675	Mississippian	4379-2259 4378-2258
red bed & shells	1135	Kinderhook sand	4428-2308 4428-2308
Anhydrite	1160	Misener	4472-2352 4471-2351
red bed & shells	1210	Viola	4482-2362 4480-2360
shale & shells	1875	Rotary Total Depth	4560-2440 4559-2439
shale & lime	2345	DST #1 (M-D) 4339-4360; open 30 min. weak blow for four min. recov. 10' drilling mud; all Pressures zero.	
Lime-shale & Pyrite	2630	DST #2 (M-D) 4379-4384 open 1 hour; good blow good blow throughout. Recov. 30 ft drilling mud; BHP 480# in 20 min. Initial and final flow Press. zero	
lime & shale	3560	DST #3 (M-D) 4384-4416 open 1 hr. good blow throughout; recov. 2640' of gas in pipe, 90 feet of oil and gas cut mud 60 ft of gas, oil and water cut mud; BHP 782# in 20 min. flow pressure zero.	
lime	3617		
lime & shale	3888		
lime	4240		
lime & shale	4352		
sand lime & shale	4360		
shale & lime	4378		
lime	4384		
chert	4415		
shale	4416		
lime, shale, sand	4440		
lime	4480		
shale & lime	4485		
Viola lime	4507		D & A
shale, lime & chert	4535		
chert	4560 RTD		

STATE OF KANSAS  
NOV 12 1957  
COMMISSIONER OF GEOLOGICAL SURVEY

PLUGGING  
FILE SEC 21 T 24 R 17W  
BOOK PAGE 59 LINE 20