


STATE OF KANSAS  
STATE CORPORATION COMMISSION

WELL PLUGGING RECORD

Give All Information Completely  
Make Required Affidavit  
Mail or Deliver Report to  
Conservation Division  
State Corporation Comm.  
245 North Water  
Wichita, KS 67202

Edwards County, Sec. 25 Twp. 24S Rge. 19W ~~N~~/W  
Location as "NE/CNW $\frac{1}{4}$ SW $\frac{1}{4}$ " or footage from lines  
170' S & 50' E of C NE/4 SW/4  
Lease Owner Brunson-Spines, Inc.  
Lease Name Schaller Well No. 1  
Office Address 525 Fourth Financial Center, Wichita, Ks. 67202  
Character of Well (Completed as Oil, Gas or Dry Hole)  
D & A  
Date Well completed August 24, 1980  
Application for plugging filed August 24, 1980  
Application for plugging approved August 24, 1980  
Plugging commenced August 24, 1980  
Plugging completed August 24, 1980  
Reason for abandonment of well or producing formation  
D & A



Locate well correctly on above  
Section Plot

If a producing well is abandoned, date of last production  
19

Was permission obtained from the Conservation Division or  
its agents before plugging was commenced? Yes

Name of Conservation Agent who supervised plugging of this well Wm. T. Owen  
Producing formation Depth to top Bottom Total Depth of Well 4,640'  
Show depth and thickness of all water, oil and gas formations.

OIL, GAS OR WATER RECORDS

CASING RECORD

FORMATION	CONTENT	FROM	TO	SIZE	PUT IN	PULLED OUT
				8 5/8"	281'	-0-

Describe in detail the manner in which the well was plugged, indicating where the mud fluid  
was placed and the method or methods used in introducing it into the hold. If cement or other  
plugs were used, state the character of same and depth placed, from feet to  
feet for each plug set.

Plugged hole @ 640' w/50 sx cement  
@ 270' w/40 sx cement  
@ 40' w/10 sx cement

9-5-80

RECEIVED  
STATE CORPORATION COMMISSION  
SEP 5 1980  
CONSERVATION DIVISION  
Wichita, Kansas

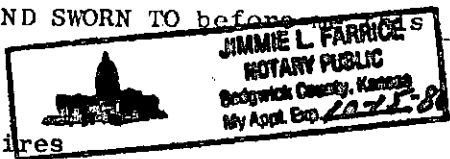
(If additional description is necessary, use BACK of this sheet)

Name of Plugging Contractor Red Tiger Drilling Company  
1720 KSB&T Building, Wichita, Kansas 67202

STATE OF Kansas COUNTY OF Sedgwick, ss. contractor  
Gloria Fawcett (employee of ~~xxxxxx~~)  
of the above-described well, being first duly sworn on oath, says: That I have knowledge of  
the facts, statements, and matters herein contained and the log of the above-described well  
as filed and that the same are true and correct. So help me God.

(Signature) Gloria Fawcett  
1720 KSB&T Building, Wichita, Kansas 67202  
(Address)

SUBSCRIBED AND SWORN TO before 3rd day of September, 1980.



My commission expires

Jimmie J. Fawcett  
Notary Public.

SEP - 4 1980

15-047-20718-0000

DRILLERS LOG

No. 1 Schaller

CASING RECORD:	COMPANY:	Brunson-Spines, Inc.	DESCRIPTION:
8 5/8" @ 288' w/200 sx cement	CONTRACTOR:	Red Tiger Drilling Company	170' S & 50' E of C NE/4 SW/4 Sec. 25-T24S-R19W Edwards County, Kansas
D & A	COMMENCED:	August 14, 1980	
TOTAL DEPTH: 4,640'	COMPLETED:	August 24, 1980	ELEVATION: 2,167' GR

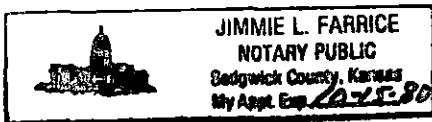
<u>FORMATION</u>	<u>FROM</u>	<u>TO</u>	<u>REMARKS</u>
Sand	0	322	
Sand & Shale	322	2305	
Shale	2305	2765	
Lime & Shale	2765	3300	
Lime	3300	3405	
Lime & Shale	3405	3540	
Lime	3540	3710	
Lime & Shale	3710	4445	
Lime	4445	4640	
RTD		4640	

I certify that this is a true and correct copy of the above log to the best of my knowledge.

RED TIGER DRILLING COMPANY

Gloria Fawcett  
Gloria Fawcett

Subscribed and sworn to before me this 3rd day of September, 1980.



Jimmie L. Farrice  
Notary Public

RECEIVED  
STATE CORPORATION COMMISSION

SEP - 5 1980

CONSERVATION DIVISION  
Wichita, Kansas