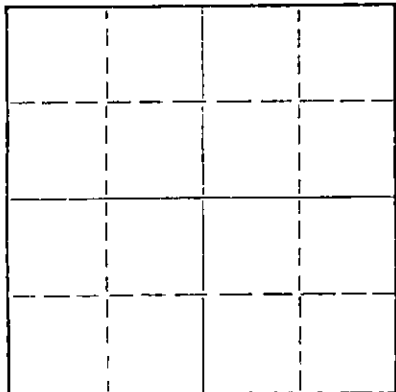


Give All Information Completely  
Make Required Affidavit  
Mail or Deliver Report to:  
Conservation Division  
State Corporation Commission  
212 No. Market  
Wichita, Kansas

WELL PLUGGING RECORD

NORTH



Locate well correctly on above  
Section Plat

Edwards County, Sec. 3 Twp. 24S Rge. (E) 17 (W)  
Location as "NE/CNW/SW" or footage from lines C SE SE  
Lease Owner Armstrong & Jackman  
Lease Name Hammeke Well No. 1  
Office Address 655 Fourth Nat'l Bk Bldg., Wichita, Ks  
Character of Well (completed as Oil, Gas or Dry Hole) Dry Hole  
Date well completed January 9, 1969  
Application for plugging filed 19  
Application for plugging approved 19  
Plugging commenced January 9, 1969  
Plugging completed January 9, 1969  
Reason for abandonment of well or producing formation Dry Hole

If a producing well is abandoned, date of last production 19  
Was permission obtained from the Conservation Division or its agents before plugging was commenced? Yes (Ralph Warren of Pratt)

Name of Conservation Agent who supervised plugging of this well  
Producing formation Depth to top Bottom Total Depth of Well 4428 Feet  
Show depth and thickness of all water, oil and gas formations.

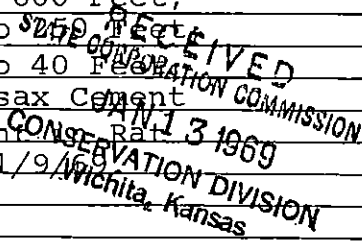
OIL, GAS OR WATER RECORDS

CASING RECORD

FORMATION	CONTENT	FROM	TO	SIZE	PUT IN	PULLED OUT
	Surface	0	270'	8-5/8"	12/21/68	----
	Casing					

Describe in detail the manner in which the well was plugged, indicating where the mud fluid was placed and the method or methods used in introducing it into the hole. If cement or other plugs were used, state the character of same and depth placed, from feet to feet for each plug set.

Heavy Mud from Total Depth to 600 Feet;  
Plug and 50 sax Cement; Mud to 525 Feet  
Plug and 25 sax Cement; Mud to 40 Feet  
Solid Bridge and Plug and 10 sax Cement  
to Base of Cellar; 2 sax Cement  
Hole. Job completed at 12:10 1/9  
A.M.



1-13-69


(If additional description is necessary, use BACK of this sheet)

Name of Plugging Contractor Sage Drilling Co.  
Address 500 Bitting Bldg., Wichita, Kansas 67202

STATE OF KANSAS, COUNTY OF SEDGWICK, ss.  
Wayne W. Kahmeyer of Sage Drilling Co (employee of owner) or (owner or operator) of the above-described well, being first duly sworn on oath, says: That I have knowledge of the facts, statements, and matters herein contained and the log of the above-described well as filed and that the same are true and correct. So help me God.

(Signature) Wayne W. Kahmeyer  
500 Bitting Bldg., Wichita, Kansas (Address)

SUBSCRIBED AND SWORN to before me this 10th day of January 1969  
Louise K. Whitted - Notary Public.



DRILLERS LOG

HAMMEKE NO. 1

CASING RECORD:	OPERATOR: Armstrong & Jackman	DESCRIPTION:
8-5/8" @ 270' w/150 sax cement	CONTRACTOR: Sage Drilling Co.	C SE SE Sec. 3-24S-17W Edwards Co., Kansas
TOTAL DEPTH: 4428'	COMMENCED: December 31, 1968	ELEVATION: 2099KB
	COMPLETED: January 9, 1969	

<u>FORMATION</u>	<u>FROM</u>	<u>TO</u>	<u>REMARKS</u>
Surface Soil	0	250	
Shale	250	377	
Sand	377	440	
Red Bed	440	1118	
Anhydrite	1118	1150	
Red Bed	1150	1302	
Shale & Shells	1302	1570	
Shale & Lime	1570	2202	
Lime & Shale	2202	3730	
Shale & Lime	3730	3815	
Lime & Shale	3815	4335	
Lime, Chert & Shale	4335	4428	D&A


RECEIVED  
 STATE CORPORATION COMMISSION  
 JAN 13 1969  
 CONSERVATION DIVISION  
 Wichita, Kansas

I certify that this is a true and correct copy of the above log to the best of my knowledge.

SAGE DRILLING CO., INC.

By Wayne W. Kahmeyer  
 Wayne W. Kahmeyer

Subscribed and sworn to before me this 10th day of January, 1969.



Louise K. Whitted  
 Louise K. Whitted, Notary Public

My commission expires:  
 November 26, 1970.