

STATE OF KANSAS  
STATE CORPORATION COMMISSION

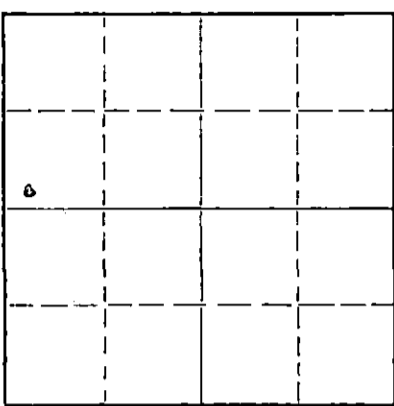
Give All Information Completely  
Make Required Affidavit  
Mail or Deliver Report to:  
Conservation Division  
State Corporation Commission  
211 No. Broadway  
Wichita, Kansas

WELL PLUGGING RECORD

Stafford County, Sec. 17 Twp. 24 Rge. 11 (X) W (W)

Location as "NE/CNW/SW" or footage from lines SW SW NW  
Lease Owner Leo G. Wetherill, Jr.  
Lease Name PIEPMEIER Well No. 1  
Office Address 2208 Power & Light Bldg.-Kansas City, Mo.  
Character of Well (completed as Oil, Gas or Dry Hole) Dry Hole  
Date well completed 9-21 1965  
Application for plugging filed 9-21 1965  
Application for plugging approved 9-21 1965  
Plugging commenced 9-21 1965  
Plugging completed 9-21 1965  
Reason for abandonment of well or producing formation

NORTH



Locate well correctly on above Section Flat

If a producing well is abandoned, date of last production 19  
Was permission obtained from the Conservation Division or its agents before plugging was commenced? yes

Name of Conservation Agent who supervised plugging of this well Archie Elving  
Producing formation Depth to top Bottom Total Depth of Well 4039 Feet  
Show depth and thickness of all water, oil and gas formations.

OIL, GAS OR WATER RECORDS

CASING RECORD

FORMATION	CONTENT	FROM	TO	SIZE	PUT IN	PULLED OUT

Describe in detail the manner in which the well was plugged, indicating where the mud fluid was placed and the method or methods used in introducing it into the hole. If cement or other plugs were used, state the character of same and depth placed, from feet to feet for each plug set.

Filled hole with heavy mud to 250'  
Set plug, 1/3 sack hulls & 25 sacks cement.  
Filled hole with heavy mud to 40'  
Set plug, 1/3 sack hulls & 10 sacks cement.  
2 sacks cement in rat hole.

RECEIVED  
STATE CORPORATION COMMISSION

SEP 24 1965

CONSERVATION DIVISION  
Wichita, Kansas

(If additional description is necessary, use BACK of this sheet)

Name of Plugging Contractor  
Address

STATE OF KANSAS, COUNTY OF BARTON, ss.  
L. O. Chubb (employee of owner) or (owner or operator) of the above-described well, being first duly sworn on oath, says: That I have knowledge of the facts, statements, and matters herein contained and the log of the above-described well as filed and that the same are true and correct. So help me God.

(Signature) [Signature]  
Box 823, Great Bend, Kansas (Address)

SUBSCRIBED AND SWORN TO before me this 23 day of September, 1965.

My commission expires July 6, 1966

Gail E. Bierly Notary Public.

W E L L   L O G

Date Commenced: September 10, 1965  
Date Completed: September 21, 1965

Leo G. Wetherill, Jr.  
"PIEPMEIER #1"  
SW SW NW Sec. 17-24-11w  
Stafford County, Ks.

0	-	140'	Surface Clay & Sand
140	-	598'	Shale & Red Bed
598	-	617'	Anhydrite
617	-	1125'	Shale
1125	-	1550'	Shale Shells
1550	-	2130'	Lime & Shale
2130	-	2690'	Shale & Lime
2690	-	2992'	Lime & Shale
2992	-	3250'	Lime
3250	-	3256'	Shale
3256	-	3403'	Lime - Shale
3403	-	3432'	Lime & Shale
3432	-	3680'	Lime
3680	-	3728'	Lime Shale
3728	-	3842'	Conglomerate & Chalk
3842	-	3970'	Dolomite & Chert
3970	-	4025'	Shale & Sand
4025	-	4039'	Dolomite

ELEVATION: 1840 K.B.

FORMATION DATA


Anhydrite	598
Heebner	3250
Brown Lime	3403
Lansing	3432
Conglomerate	3728
Viola	3842
Arbuckle	4025
RTD	4039

SURFACE PIPE: Set 8-5/8"  
casing @ 285' with 200 sks.  
Sunset cement.

A F F I D A V I T

STATE OF KANSAS  
COUNTY OF BARTON ) ss.

L. O. Chubb, of lawful age, does swear that the facts and statements herein contained are true and correct to the best of his knowledge.

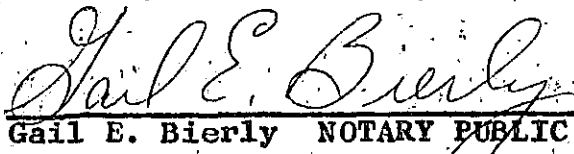


L. O. Chubb

Subscribed and sworn to before me this 23rd day of September, 1965.

MY COMMISSION EXPIRES:

July 7, 1966



Gail E. Bierly NOTARY PUBLIC

RECEIVED  
STATE CORPORATION COMMISSION

SEP 24 1965

CONSERVATION DIVISION  
Wichita, Kansas