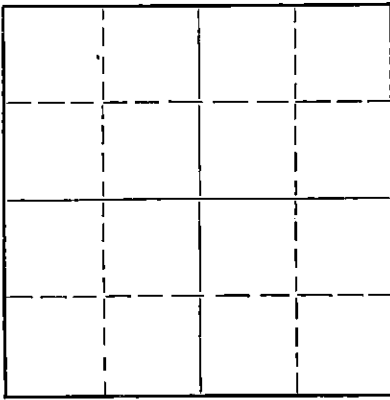


STATE OF KANSAS
STATE CORPORATION COMMISSION

Give All Information Completely
Make Required Affidavit
Mail or Deliver Report to:
Conservation Division
State Corporation Commission
800 Biting Building
Wichita, Kansas

WELL PLUGGING RECORD

NORTH



Locate well correctly on above
Section Plat

Stafford County, Sec. 13 Twp. 24 Rge. 13 (E) W (W)
Location as "NE/CNW/SW" or footage from lines. C W/2 SW/4 NW/4
Lease Owner Greenland Drilling Company
Lease Name Holmes Well No. 1
Office Address 506 Union Nat'l Bank Bldg. Wichita, Kansas
Character of Well (completed as Oil, Gas or Dry Hole) Dry Hole
Date well completed 11-24-53 19
Application for plugging filed 11-23-53 19
Application for plugging approved 11-23-53 19
Plugging commenced 11-24-53 19
Plugging completed 11-24-53 19
Reason for abandonment of well or producing formation Dry hole

If a producing well is abandoned, date of last production 19
Was permission obtained from the Conservation Division or its agents before plugging was commenced? Yes

Name of Conservation Agent who supervised plugging of this well Merle Rives
Producing formation _____ Depth to top _____ Bottom _____ Total Depth of Well 411.2 Feet
Show depth and thickness of all water, oil and gas formations.

OIL, GAS OR WATER RECORDS

CASING RECORD

FORMATION	CONTENT	FROM	TO	SIZE	PUT IN	PULLED OUT
		surf.	249'	8 5/8	249'	none

Describe in detail the manner in which the well was plugged, indicating where the mud fluid was placed and the method or methods used in introducing it into the hole. If cement or other plugs were used, state the character of same and depth placed, from _____ feet to _____ feet for each plug set.

Plug - @ 249' w/20 sks. cement - mud to 40' - plug & 10 sks cement

12-2-53
RECEIVED
STATE CORPORATION COMMISSION
DEC 2 X 1953
CONSERVATION DIVISION
Wichita, Kansas

(If additional description is necessary, use BACK of this sheet)

Name of Plugging Contractor Greenland Drlg. Co.
Address Wichita, Kansas

STATE OF KANSAS, COUNTY OF SEDGWICK, ss.

RICHARD S. DAVIS (employee of owner) or (owner or operator) of the above-described well, being first duly sworn on oath, says: That I have knowledge of the facts, statements, and matters herein contained and the log of the above-described well as filed and that the same are true and correct. So help me God.

(Signature)


506 Union Nat'l Wichita, Kansas
(Address)

SUBSCRIBED AND SWORN TO before me this 30th day of November, 19 53

My commission expires July 8, 1957

Marj Ellen Cummings
Notary Public.

24-7868-S 3-53-20M



WELL LOG

Lease Owner: Greenland Drilling Co.
 Contractor: Greenland Drilling Co.
 Farm: Holmes Well #1
 Total Depth: 4112'
 Comm: 11-12-53
 Comp: 11-24-53
 Casing: 249' of 8 5/8" w/250 sks. cement

Sec. 13 T. 24S R. 13W
 Loc. center W/2 SW/4 NW/4
 County: Stafford
 Elevation: 1911 KB
 Production: D & A

Figures Indicate Bottom of Formations

235	Sand - clay
310	Shale & shells
750	Red Bed
1610	Sh. shells & salt
2800	Lime & shale
2860	Limed shale
2915	Lime
3150	Shale & Lime
3265	Limed shale
3510	Lime & shale
3515	Lime
3525	Brown Lime
3533	Shale
3570	Lans. Lime
3602	Lime
3674	Lime & shale
3766	Lime
3894	Lime & shale
3961	Viola Lime & chert
3973	Lime & chert
3995	Chert lime & shale
4025	Lime
4072	Shale
4091	Limed shale
4112	Arb. Lime
4112	TDR

<u>TOPS</u>	
Heb.	3364
Br. Lime	3510
Lans.	3533
Sp. Sd.	3914
Arb.	3991
Base K.C.	3767
Viola	3890
Simp.	4024
Arb.	4091

STATE OF KANSAS)
 COUNTY OF SEDGWICK)ss.


I, Richard S. Davis of the Greenland Drilling Company upon oath state that the above and foregoing is a true and correct copy of the log of the Holmes #1 well.


 Richard S. Davis

Subscribed and sworn to before me this 30th day of November, 1953


 Notary Public

My commission expires: 7-8-57



RECEIVED
 STATE CORPORATION COMMISSION
 DEC 2 X 1953
 CONSERVATION DIVISION
 Topeka, Kansas